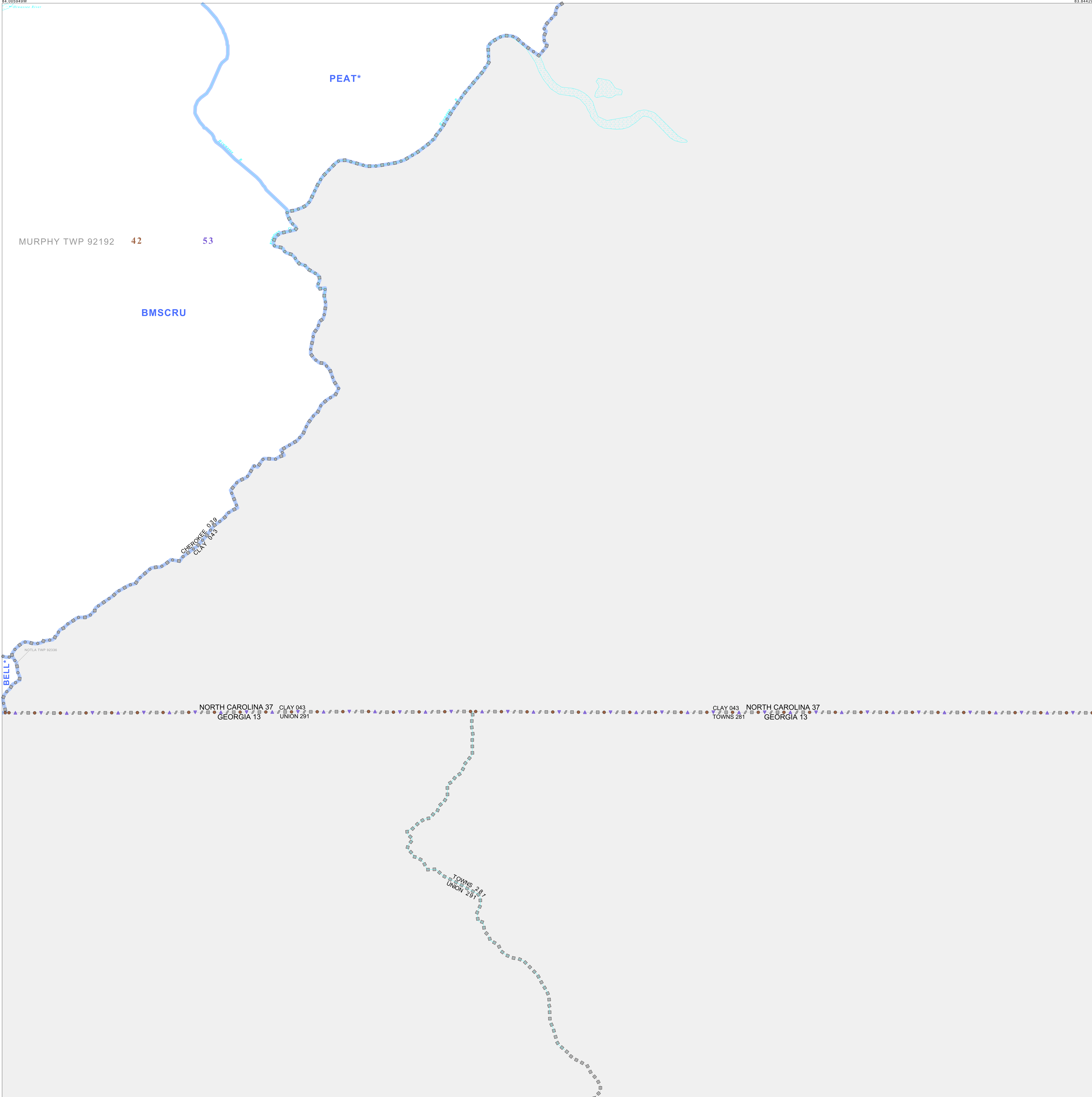


P.L. 94-171 VOTING DISTRICT/STATE LEGISLATIVE DISTRICT OUTLINE MAP (CENSUS 2000)

35 073349N  
84 005849W

35 073349N  
83 844299W



**GEOGRAPHIC AREAS LEGEND**

| SYMBOL   | NAME STYLE                           |
|----------|--------------------------------------|
| *****    | INTERNATIONAL                        |
| *****    | AIR (FEDERAL)                        |
| ◇◇◇◇◇    | SDA/SA                               |
| ◇◇◇◇◇    | TRIBAL SUBDIVISION                   |
| ///////  | STATE                                |
| #####    | COUNTY                               |
| #####    | MINOR CIVIL DIV. <sup>1</sup>        |
| #####    | Incorporated Place <sup>1</sup>      |
| #####    | Census Designated Place <sup>1</sup> |
| #####    | Voting District <sup>2</sup>         |
| ●●●●●    | SLD-Senate                           |
| ▲▲▲▲▲    | SLD-House                            |
| ▲▲▲▲▲    | Military                             |
| Inset    | Inset                                |
| Out Area | Out Area                             |

Abbreviation Reference: AIR - American Indian Reservation; SDA/SA - State Designated American Indian Statistical Area; Tribal Subdivision - American Indian Tribal Subdivision

1 A \* \* following a place name indicates that the place is coterminous with a MCD. A \* \* indicates that the place is also a false MCD. In both cases, the MCD name is shown only when it differs from the place name.

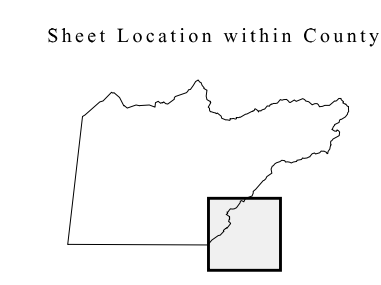
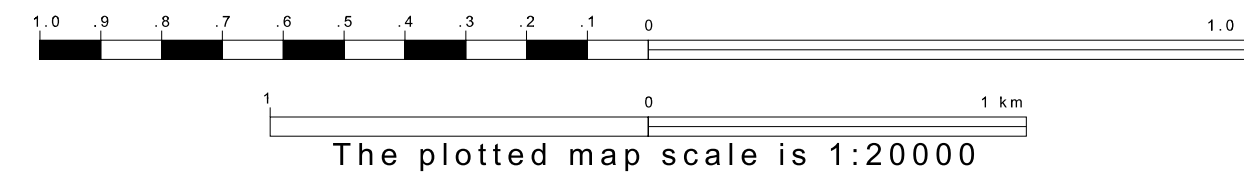
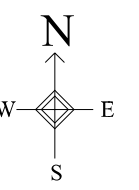
2 A \* \* following a VTD code indicates an actual voting district. Its absence indicates that the VTD is a pseudo-voting district or no information is available as to its status.

**Voting Districts**

| Code   | Name                           |
|--------|--------------------------------|
| BELL   | Bellview Voting District       |
| PEAT*  | Peachtree Voting District      |
| BMSCRU | Brambles Creek Voting District |

34 840557N  
84 005849W


34 840557N  
83 844299W



Key to Adjacent Sheets

|    |    |   |
|----|----|---|
| 6  | 7  | 8 |
| 10 | 11 |   |

ST: North Carolina (37)  
COU: Cherokee (039)  
SHEET 11 OF 11 PARENT SHEETS



All legal boundaries and names are as of January 1, 2000. The boundaries shown on this map are for Census Bureau statistical data collection and tabulation purposes only; their depiction and designation for statistical purposes does not constitute a determination of jurisdictional authority or rights of ownership or entitlement. U.S. DEPARTMENT OF COMMERCE Economics and Statistics Administration U.S. Census Bureau