

35 338933N
84 167800W

35 338933N
84 065949W

GEOGRAPHIC AREAS LEGEND

SYMBOL	NAME STYLE
*****	INTERNATIONAL
*****	AIR (FEDERAL)
◇◇◇◇◇	SDA/SA
◇◇◇◇◇	TRIBAL SUBDIVISION
///////	STATE
	COUNTY
□□□□□	MINOR CIVIL DIV. ¹
■	Incorporated Place ¹
■	Census Designated Place ¹
■	Voting District ²
●●●●●	SLD-Senate
▲▲▲▲▲	SLD-House
■	Military
■	Inset
■	Out Area

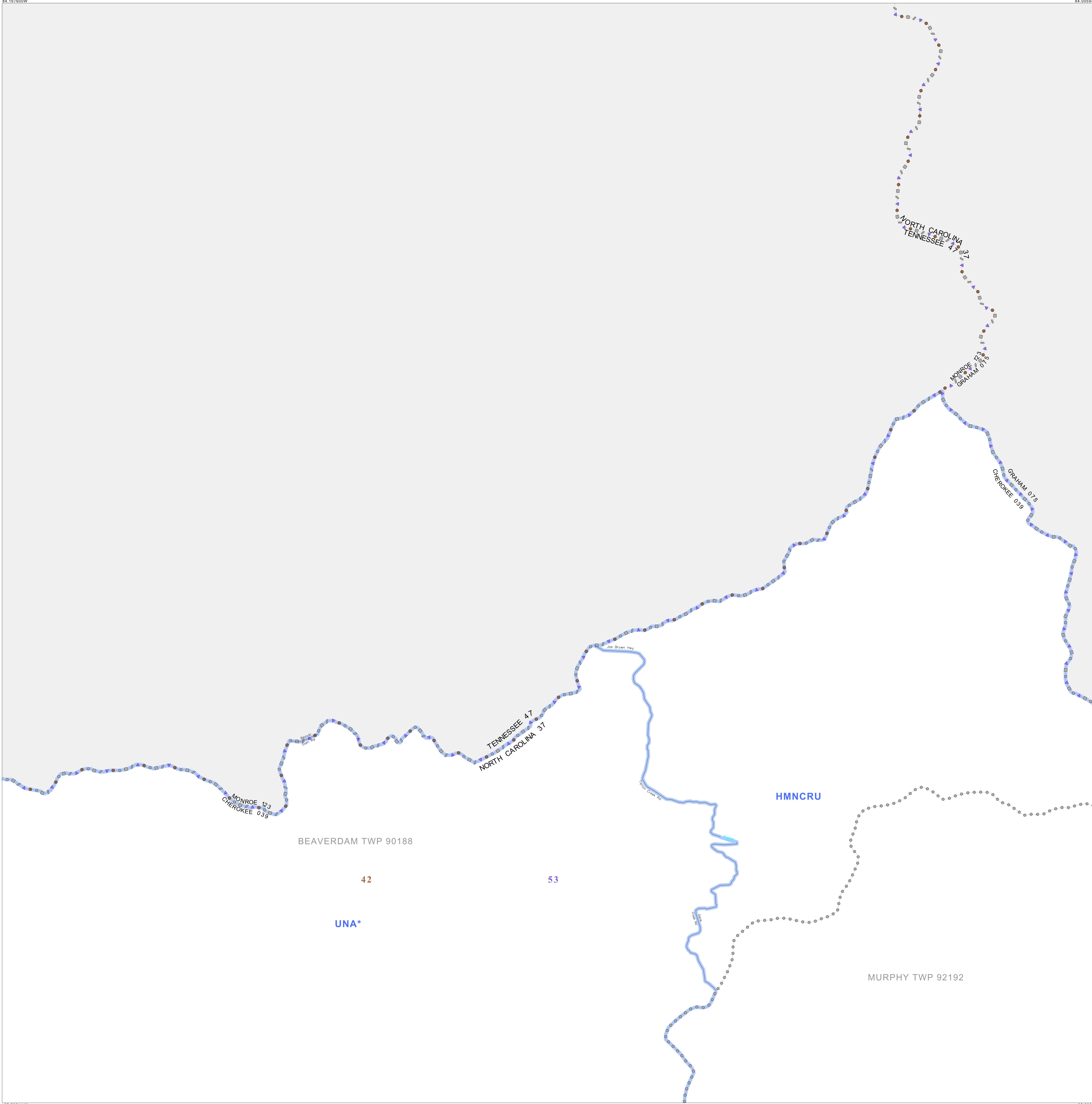
Abbreviation Reference: AIR - American Indian Reservation; SDA/SA - State Designated American Indian Statistical Area; Tribal Subdivision - American Indian Tribal Subdivision

1 A * following a place name indicates that the place is coterminous with a MCD. A * indicates that the place is also a false MCD. In both cases, the MCD name is shown only when it differs from the place name.

2 A * following a VTD code indicates an actual voting district. Its absence indicates that the VTD is a pseudo-voting district or no information is available as to its status.

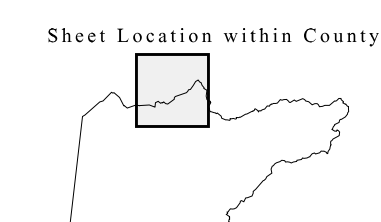
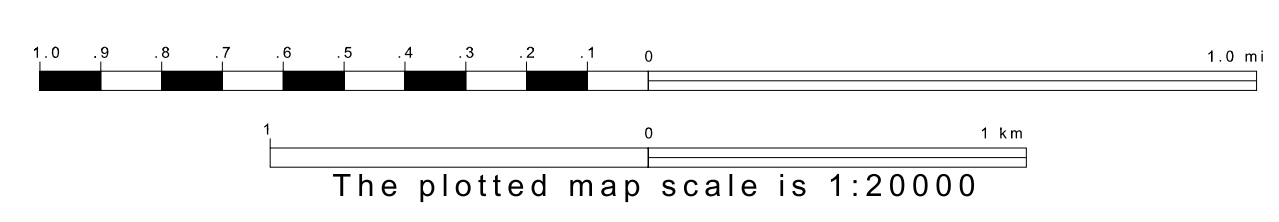
Voting Districts

Code	Name
UNA*	Unaka Voting District
HMNCRU	HAWM CRU Voting District



35 208141N
84 167800W

35 208141N
84 065949W



Key to Adjacent Sheets

1	2	3
5	6	7

ST: North Carolina (37)
COU: Cherokee (039)
SHEET 2 OF 11 PARENT SHEETS

