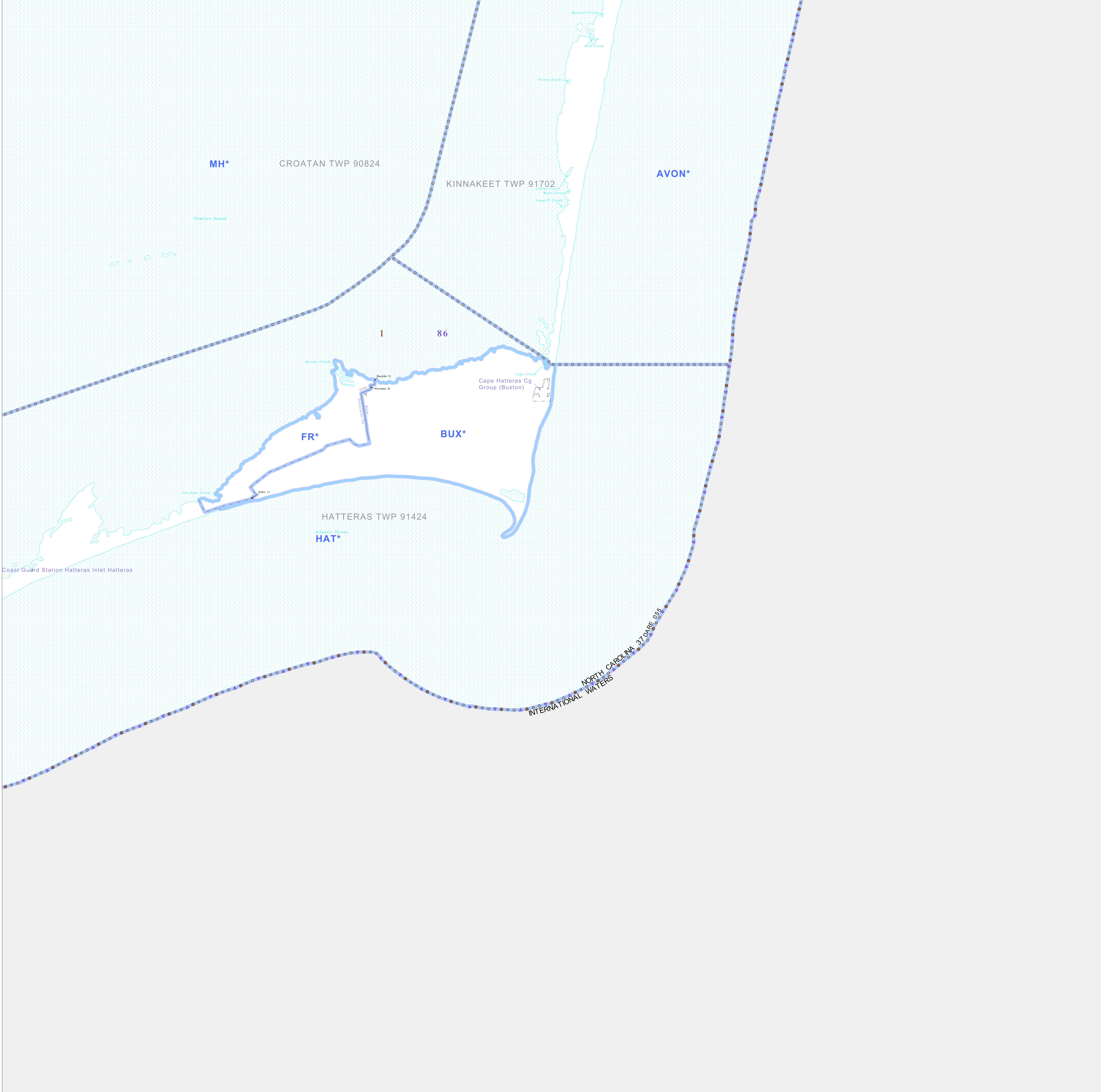


35 374103N
75 713785W

35 374103N
75 32164W



GEOGRAPHIC AREAS LEGEND

SYMBOL	NAME STYLE
*****	INTERNATIONAL
*****	AIR (FEDERAL)
*****	SDA/SA
*****	TRIBAL SUBDIVISION
//////	STATE
	COUNTY
-----	MINOR CIVIL DIV. ¹
-----	Incorporated Place ¹
-----	Census Designated Place ¹
-----	Voting District ²
-----	SLD-Senate
-----	SLD-House
-----	Military
-----	Inset
-----	Out Area

Abbreviation Reference: AIR - American Indian Reservation; SDA/SA - State Designated American Indian Statistical Area; Tribal Subdivision - American Indian Tribal Subdivision

¹ A * following a place name indicates that the place is coterminous with a MCD. A * indicates that the place is also a false MCD. In both cases, the MCD name is shown only when it differs from the place name.

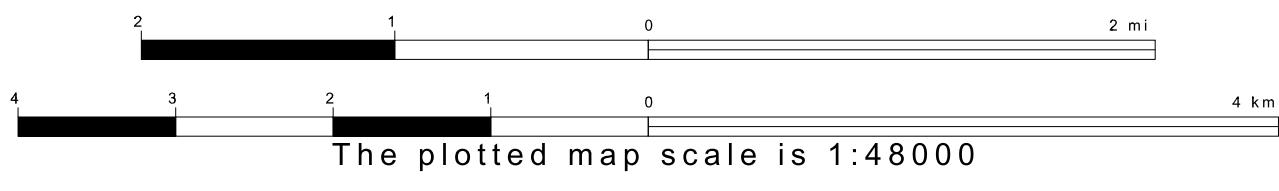
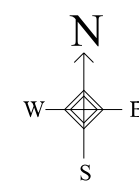
² A * following a VTD code indicates an actual voting district. Its absence indicates that the VTD is a pseudo-voting district or no information is available as to its status.

Voting Districts

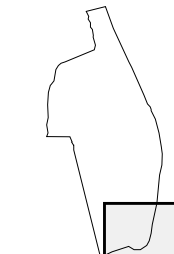
Code	Name
FR*	FRISCO Voting District
MH*	MARSH HARBOR Voting District
BUX*	BUXTON Voting District
HAT*	HATTERAS Voting District
AVON*	AVON Voting District

35 055431N
75 713785W

35 055431N
75 32164W



Sheet Location within County



Key to Adjacent Sheets

5	6
7	8

ST: North Carolina (37)
COU: Dare (055)
SHEET 8 OF 8 PARENT SHEETS

