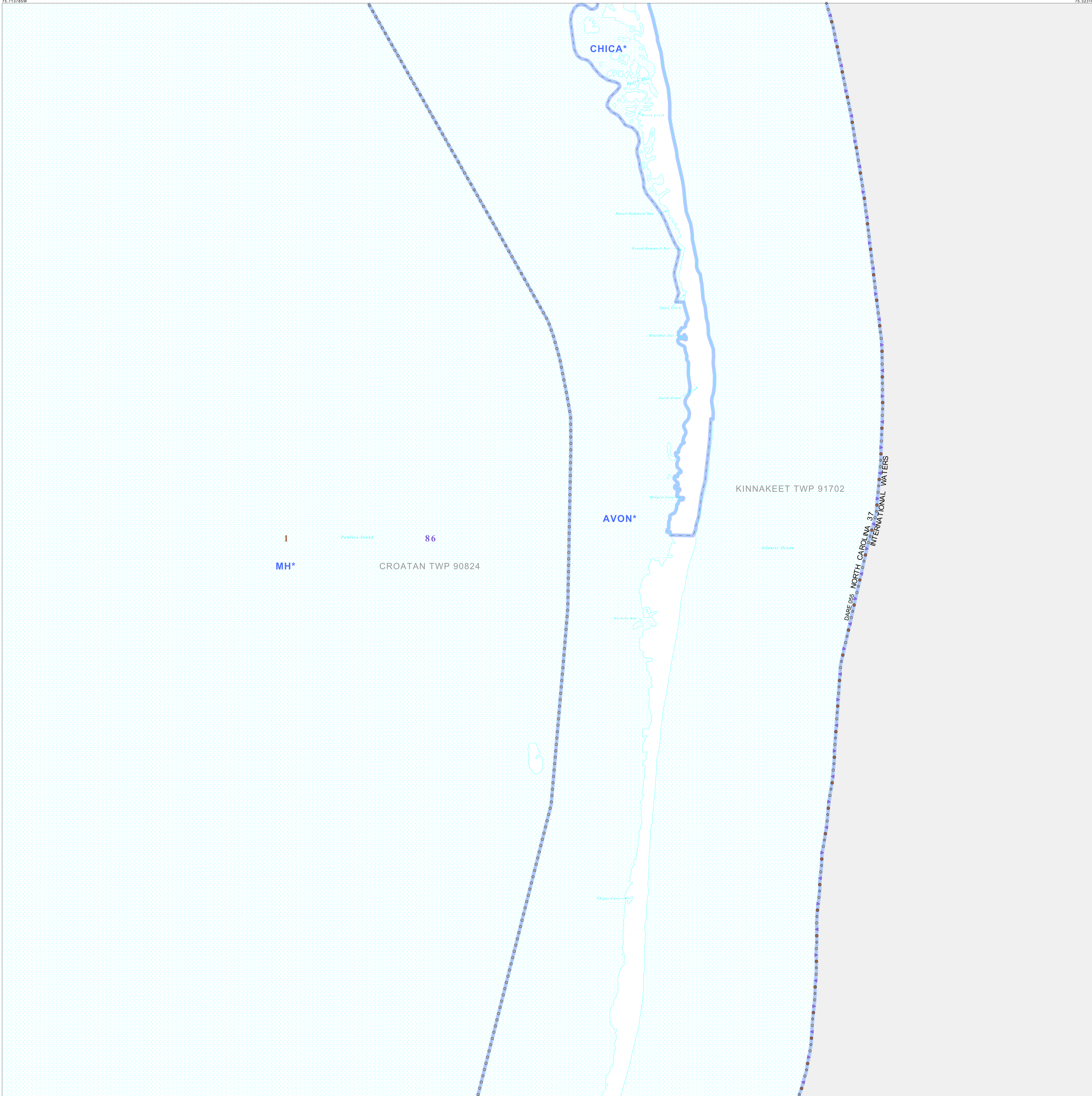


35 892775N
75 713185W

35 892775N
75 323164W



GEOGRAPHIC AREAS LEGEND

SYMBOL	NAME STYLE
*****	INTERNATIONAL
*****	AIR (FEDERAL)
*****	SDA/SA
*****	TRIBAL SUBDIVISION
//////	STATE
	COUNTY
-----	MINOR CIVIL DIV. ¹
-----	Incorporated Place ¹
-----	Census Designated Place ²
-----	Voting District ²
-----	SLD-Senate
-----	SLD-House
-----	Military
-----	Inset
-----	Out Area

Abbreviation Reference: AIR - American Indian Reservation; SDA/SA - State Designated American Indian Statistical Area; Tribal Subdivision - American Indian Tribal Subdivision

1 A * * following a place name indicates that the place is coterminous with a MCD. A * * indicates that the place is also a false MCD. In both cases, the MCD name is shown only when it differs from the place name.

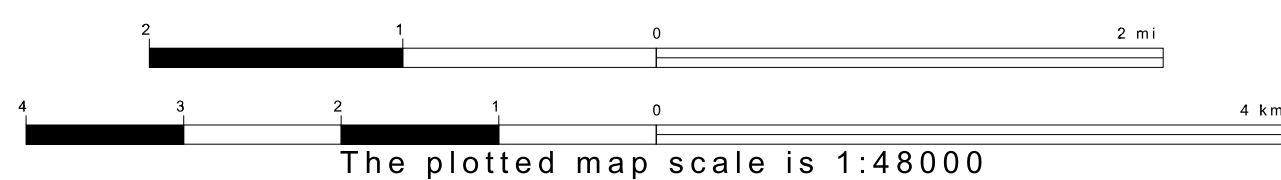
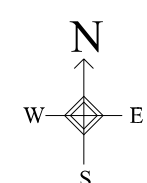
2 A * * following a VTD code indicates an actual voting district. Its absence indicates that the VTD is a pseudo-voting district or no information is available as to its status.

Voting Districts

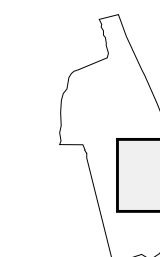
Code	Name
MH*	MANNS HARBOR Voting District
AVON*	AVON Voting District
CHICA*	CHICAMOCUS Voting District

35 374103N
75 713185W

35 374103N
75 323164W



Sheet Location within County



Key to Adjacent Sheets

3	4
5	6
7	8

ST: North Carolina (37)
COU: Dare (055)
SHEET 6 OF 8 PARENT SHEETS

