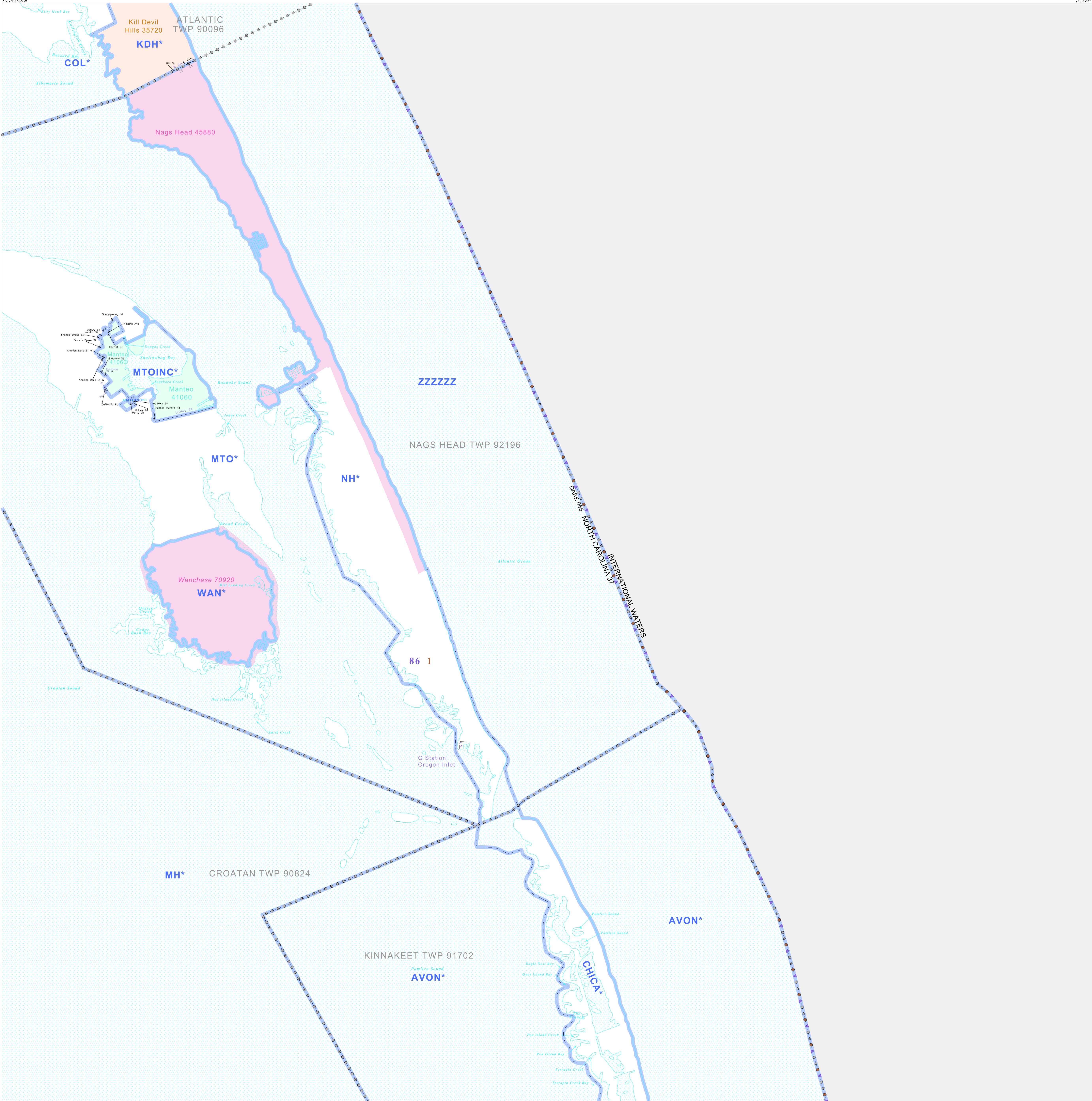


36 011447N
75 713785W

36 011447N
75 333164W



GEOGRAPHIC AREAS LEGEND

SYMBOL	NAME STYLE
*****	INTERNATIONAL
*****	AIR (FEDERAL)
◇◇◇◇◇	SDA/SA
◇◇◇◇◇	TRIBAL SUBDIVISION
///////	STATE
#####	COUNTY
#####	MINOR CIVIL DIV. ¹
■ ■ ■ ■ ■	Incorporated Place ¹
■ ■ ■ ■ ■	Census Designated Place ¹
■ ■ ■ ■ ■	Voting District ²
● ● ● ● ●	SLD-Senate
▲ ▲ ▲ ▲ ▲	SLD-House
■ ■ ■ ■ ■	Military
□	Inset
□	Out Area

Abbreviation Reference: AIR - American Indian Reservation; SDA/SA - State Designated American Indian Statistical Area; Tribal Subdivision - American Indian Tribal Subdivision

1 A * * Following a place name indicates that the place is coterminous with a MCD. A * * indicates that the place is also a false MCD. In both cases, the MCD name is shown only when it differs from the place name.

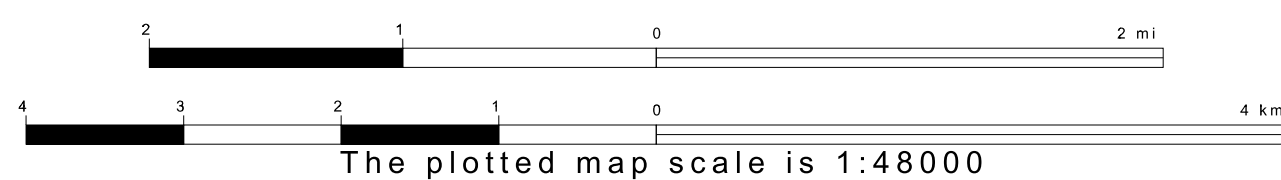
2 A * * Following a VTD code indicates an actual voting district. Its absence indicates that the VTD is a pseudo-voting district or no information is available as to its status.

Voting Districts

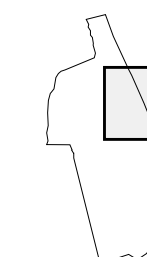
Code	Name
MH*	MANHARBOR Voting District
NH*	NAGS HEAD Voting District
COL*	COLINGTON Voting District
KDH*	KILL DEVIL HILLS Voting District
MTO*	MANTEO Voting District
WAN*	WANCHESE Voting District
AVON*	AVON Voting District
CHICA*	CHICAMOGONIC Voting District
MTOINC*	MANTEO Voting District
ZZZZZZ	Voting Districts not defined

36 692775N
75 713785W

36 692775N
75 333164W



Sheet Location within County



Key to Adjacent Sheets

1	2
3	4
5	6

ST: North Carolina (37)
COU: Dare (055)
SHEET 4 OF 8 PARENT SHEETS

