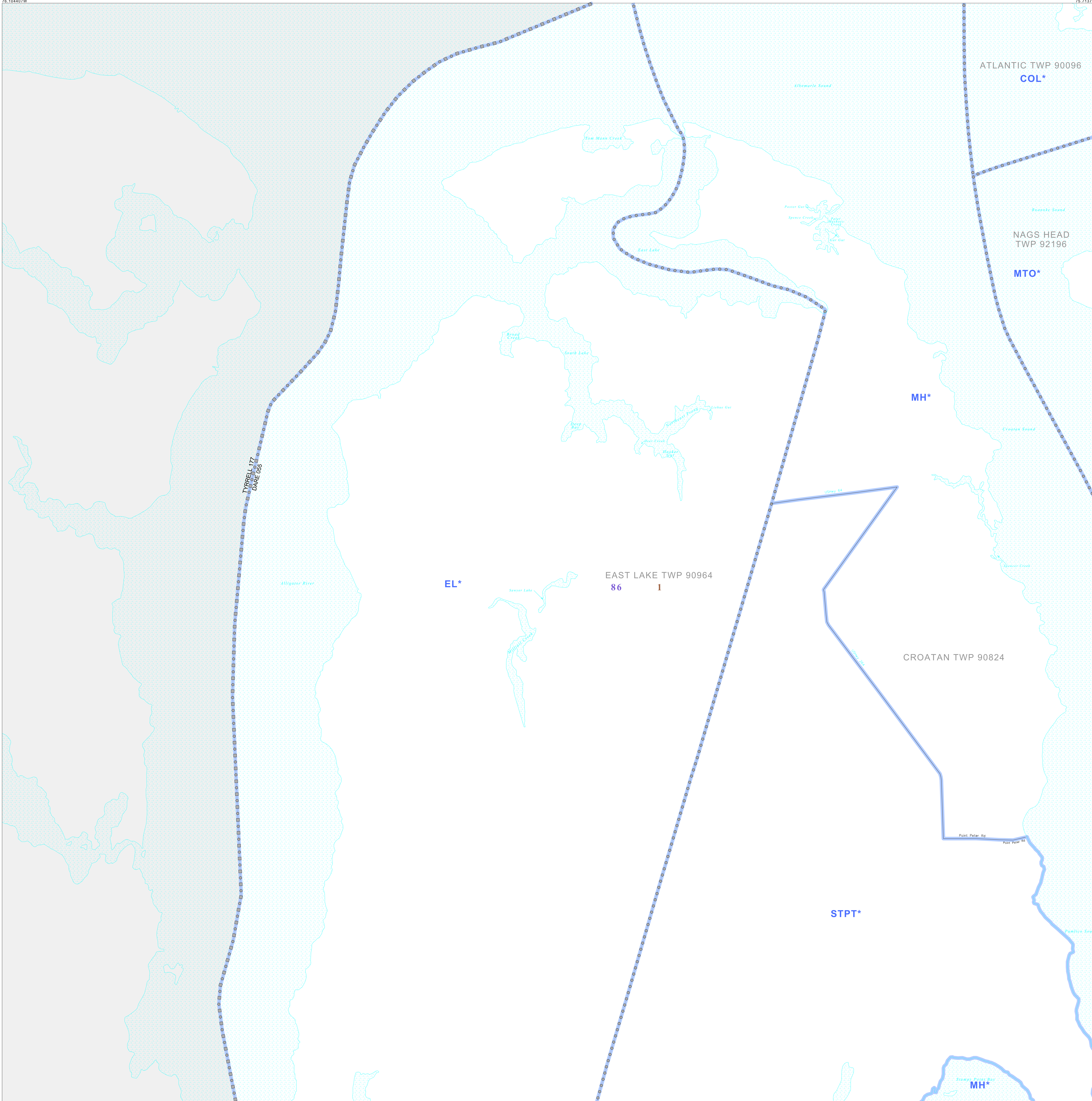


P.L. 94-171 VOTING DISTRICT/STATE LEGISLATIVE DISTRICT OUTLINE MAP (CENSUS 2000)

36 011447N  
76 104407W

36 011447N  
76 104407W



**GEOGRAPHIC AREAS LEGEND**

SYMBOL	NAME STYLE
*****	INTERNATIONAL
*****	AIR (FEDERAL)
*****	SDA/SA
*****	TRIBAL SUBDIVISION
//////	STATE
	COUNTY
-----	MINOR CIVIL DIV. <sup>1</sup>
-----	Incorporated Place <sup>1</sup>
-----	Census Designated Place <sup>1</sup>
-----	Voting District <sup>2</sup>
-----	SLD-Senate
-----	SLD-House
-----	Military
-----	Inset
-----	Out Area

Abbreviation Reference: AIR - American Indian Reservation; SDA/SA - State Designated American Indian Statistical Area; Tribal Subdivision - American Indian Tribal Subdivision

1 A \* \* following a place name indicates that the place is coterminous with a MCD. A \* \* indicates that the place is also a false MCD. In both cases, the MCD name is shown only when it differs from the place name.

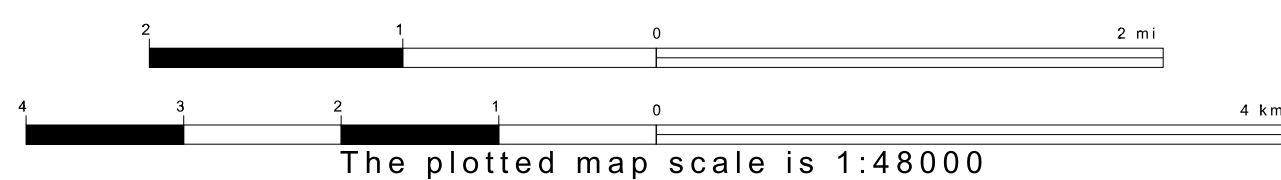
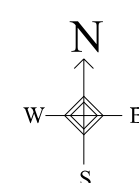
2 A \* \* following a VTD code indicates an actual voting district. Its absence indicates that the VTD is a pseudo-voting district or no information is available as to its status.

**Voting Districts**

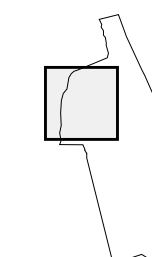
Code	Name
EL*	EAST LAKE Voting District
MH*	MANUS HARBOR Voting District
COL*	COLUMBIA Voting District
MTO*	MANITO Voting District
STPT*	STUMPY POINT Voting District

36 011447N  
76 104407W

36 011447N  
76 104407W



Sheet Location within County



Key to Adjacent Sheets

1	2
3	4
5	6

ST: North Carolina (37)  
COU: Dare (055)  
SHEET 3 OF 8 PARENT SHEETS

