

P.L. 94-171 VOTING DISTRICT/STATE LEGISLATIVE DISTRICT OUTLINE MAP (CENSUS 2000)

36 330115N  
76 104407W

36 330115N  
76 713785W

**GEOGRAPHIC AREAS LEGEND**

SYMBOL	NAME STYLE
*****	INTERNATIONAL
*****	AIR (FEDERAL)
◇◇◇◇◇	SDA/SA
◇◇◇◇◇	TRIBAL SUBDIVISION
///////	STATE
	COUNTY
□□□□□	MINOR CIVIL DIV. <sup>1</sup>
■	Incorporated Place <sup>1</sup>
■	Census Designated Place <sup>1</sup>
—	Voting District <sup>2</sup>
●●●●●	SLD-Senate
▲▲▲▲▲	SLD-House
▲▲▲▲▲	Military
Inset	Inset
Out Area	Out Area

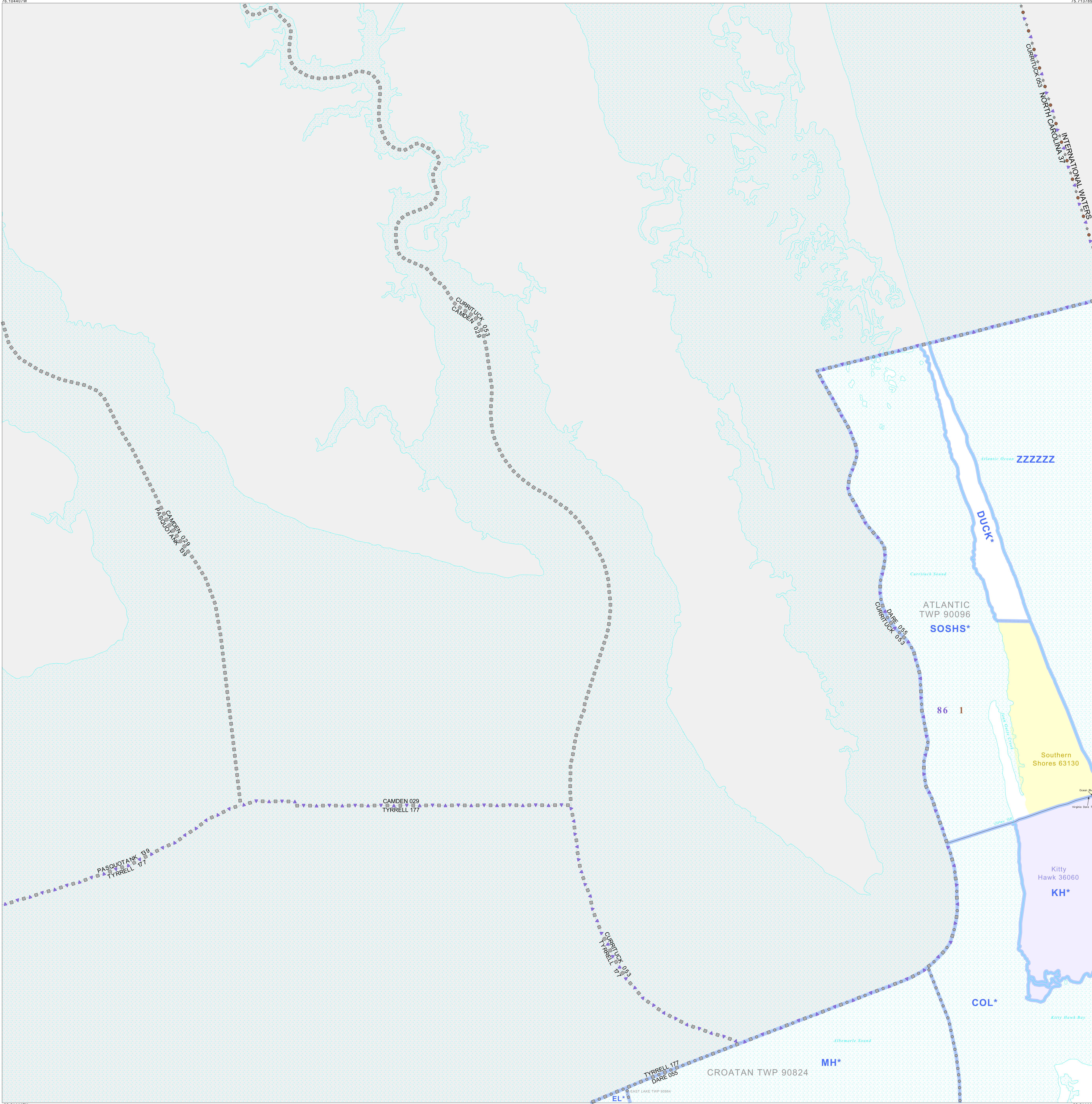
Abbreviation Reference: AIR - American Indian Reservation; SDA/SA - State Designated American Indian Statistical Area; Tribal Subdivision - American Indian Tribal Subdivision

1 A \* \* following a place name indicates that the place is coterminous with a MCD. A \* indicates that the place is also a false MCD. In both cases, the MCD name is shown only when it differs from the place name.

2 A \* \* following a VTD code indicates an actual voting district. Its absence indicates that the VTD is a pseudo-voting district or no information is available as to its status.

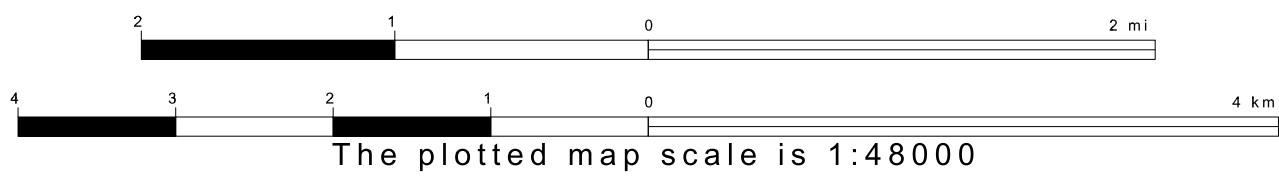
**Voting Districts**

Code	Name
EL*	EAST LAKE Voting District
KH*	KITTY HAWK Voting District
MH*	MANS HARBOR Voting District
COL*	COLLINGTON Voting District
DUCK*	DUCK Voting District
SOSHS*	SOUTHERN SHORES Voting District
ZZZZZ	Voting Districts not defined

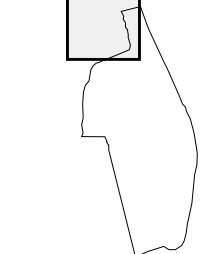


36 011447N  
76 104407W

36 011447N  
76 713785W



Sheet Location within County



Key to Adjacent Sheets

	1	2
	3	4

ST: North Carolina (37)  
COU: Dare (055)  
SHEET 1 OF 8 PARENT SHEETS

