

P.L. 94-171 VOTING DISTRICT/STATE LEGISLATIVE DISTRICT OUTLINE MAP (CENSUS 2000)

35 891630N
82 812827W

35 891630N
82 812827W



GEOGRAPHIC AREAS LEGEND

| SYMBOL | NAME STYLE |
|----------|--------------------------------------|
| ***** | INTERNATIONAL |
| ***** | AIR (FEDERAL) |
| ***** | SDA/SA |
| ***** | TRIBAL SUBDIVISION |
| ////// | STATE |
| | COUNTY |
| | MINOR CIVIL DIV. ¹ |
| | Incorporated Place ¹ |
| | Census Designated Place ² |
| ————— | Voting District ² |
| ●●●●● | SLD-Senate |
| ▲▲▲▲▲ | SLD-House |
| □□□□□ | Military |
| Inset | Inset |
| Out Area | Out Area |

Abbreviation Reference: AIR - American Indian Reservation; SDA/SA - State Designated American Indian Statistical Area; Tribal Subdivision - American Indian Tribal Subdivision

1 A * * following a place name indicates that the place is coterminous with a MCD. A * * indicates that the place is also a false MCD. In both cases, the MCD name is shown only when it differs from the place name.

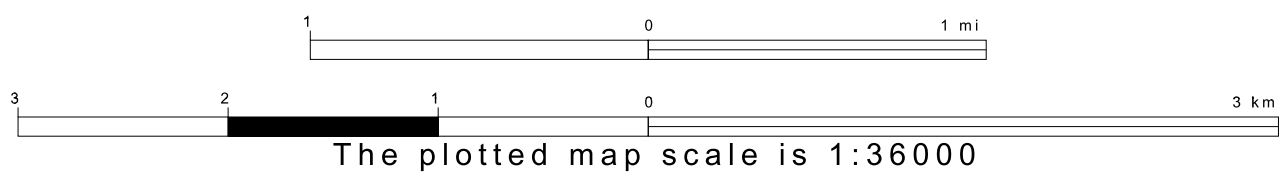
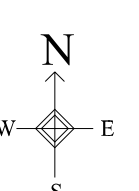
2 A * * following a VTD code indicates an actual voting district. Its absence indicates that the VTD is a pseudo-voting district or no information is available as to its status.

Voting Districts

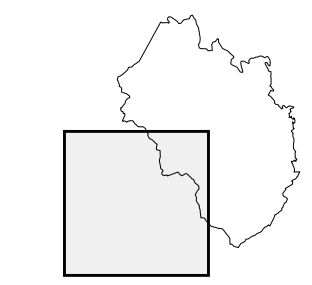
| Code | Name |
|------|-----------------------------|
| 1* | Burnsville Voting District |
| 2* | Cane River Voting District |
| 10* | Pensacola Voting District |
| 11* | Price Creek Voting District |

35 852835N
82 812827W

35 852835N
82 812827W



Sheet Location within County



Key to Adjacent Sheets

| | |
|---|---|
| 1 | 2 |
| 3 | 4 |

ST: North Carolina (37)
COU: Yancey (199)
SHEET 3 OF 4 PARENT SHEETS

