

P.L. 94-171 VOTING DISTRICT/STATE LEGISLATIVE DISTRICT OUTLINE MAP (CENSUS 2000)

35 112774N

77.391198W

35 112774N

76.881862W

### GEOGRAPHIC AREAS LEGEND

SYMBOL	NAME STYLE
*****	INTERNATIONAL
*****	AIR (FEDERAL)
◇◇◇◇◇	SDA/SA
◇◇◇◇◇	TRIBAL SUBDIVISION
///////	STATE
■■■■■	COUNTY
■■■■■	MINOR CIVIL DIV. <sup>1</sup>
■■■■■	Incorporated Place <sup>1</sup>
■■■■■	Census Designated Place <sup>1</sup>
■■■■■	Voting District <sup>2</sup>
●●●●●	SLD-Senate
▲▲▲▲▲	SLD-House
■	Military
Inset	Inset
Out Area	Out Area

Abbreviation Reference: AIR - American Indian Reservation; SDA/SA - State Designated American Indian Statistical Area; Tribal Subdivision - American Indian Tribal Subdivision

1 A \* \* following a place name indicates that the place is coterminous with a MCD. A \* \* indicates that the place is also a false MCD. In both cases, the MCD name is shown only when it differs from the place name.

2 A \* \* following a VTD code indicates an actual voting district. Its absence indicates that the VTD is a pseudo-voting district or no information is available as to its status.

### Voting Districts

Code	Name
BE21*	BEAR CREEK Voting District
BM08*	BYRN MARSH Voting District
ES05*	EAST NORTHWOODS Voting District
HU20*	HUBERT Voting District
JA01*	JACKSONVILLE Voting District
ML23*	MILLS Voting District
MT24*	MORTONS Voting District
NE22*	NORTHEAST Voting District
NR02*	NORTHGATE Voting District
SW19*	SWANBORO Voting District
ZZZZZ	Voting Districts not defined

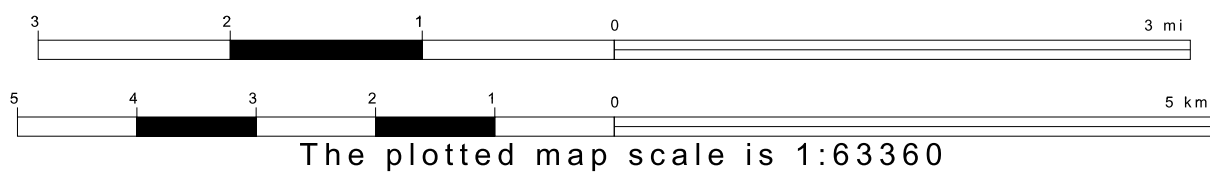
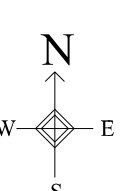


34 892057N

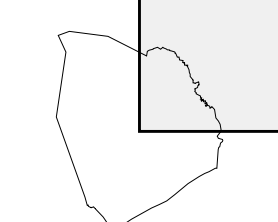
77.391198W

34 892057N

76.881862W




Sheet Location within County



Key to Adjacent Sheets

1	2
3	4

ST: North Carolina (37)  
 COU: Onslow (133)  
 SHEET 2 OF 4 PARENT SHEETS



All legal boundaries and names are as of January 1, 2000. The boundaries shown on this map are for Census Bureau statistical data collection and tabulation purposes only; their depiction and designation for statistical purposes does not constitute a determination of jurisdictional authority or rights of ownership or entitlement. U.S. DEPARTMENT OF COMMERCE Economics and Statistics Administration U.S. Census Bureau