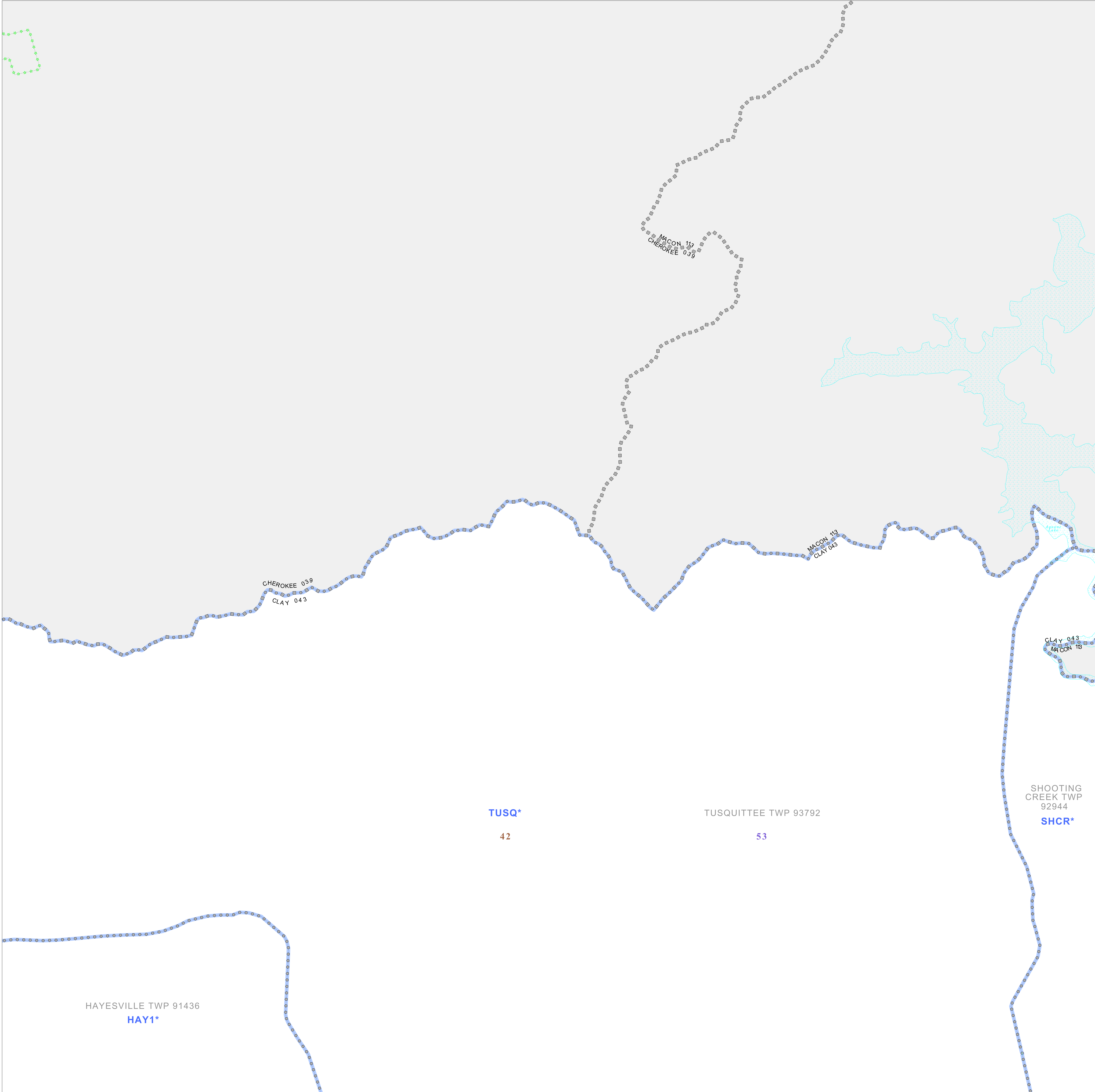


35 233215N
83 841453W

35 233215N
83 841453W



GEOGRAPHIC AREAS LEGEND

SYMBOL	NAME STYLE
*****	INTERNATIONAL
*****	AIR (FEDERAL)
◇◇◇◇◇	SDA/SA
◇◇◇◇◇	TRIBAL SUBDIVISION
///////	STATE
	COUNTY
	MINOR CIVIL DIV. ¹
	Incorporated Place ¹
	Census Designated Place ¹
	Voting District ²
●●●●●	SLD-Senate
▲▲▲▲▲	SLD-House
■	Military
□	Inset
□	Out Area

Abbreviation Reference: AIR - American Indian Reservation; SDA/SA - State Designated American Indian Statistical Area; Tribal Subdivision - American Indian Tribal Subdivision

1 A * * following a place name indicates that the place is coterminous with a MCD. A * indicates that the place is also a false MCD. In both cases, the MCD name is shown only when it differs from the place name.

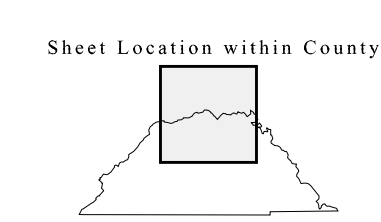
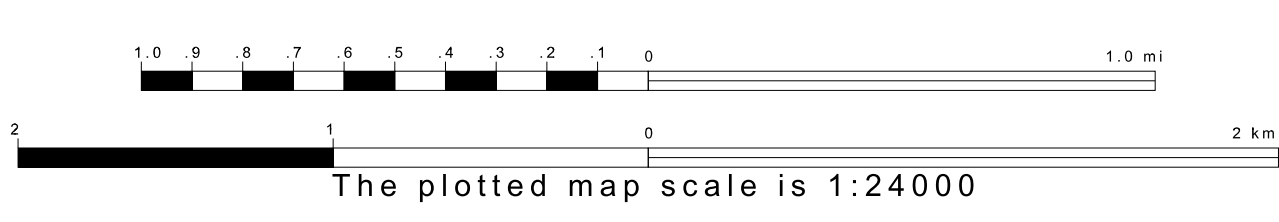
2 A * * following a VTD code indicates an actual voting district. Its absence indicates that the VTD is a pseudo-voting district or no information is available as to its status.

Voting Districts

Code	Name
HAY1*	Hayesville 1 Voting District
SHCR*	Shooting Creek Voting District
TUSQ*	Tusquitee Voting District

35 073862N
83 841453W

35 073862N
83 841453W



Key to Adjacent Sheets

1	2	3
4	5	6

ST: North Carolina (37)
COU: Clay (043)
SHEET 2 OF 6 PARENT SHEETS

