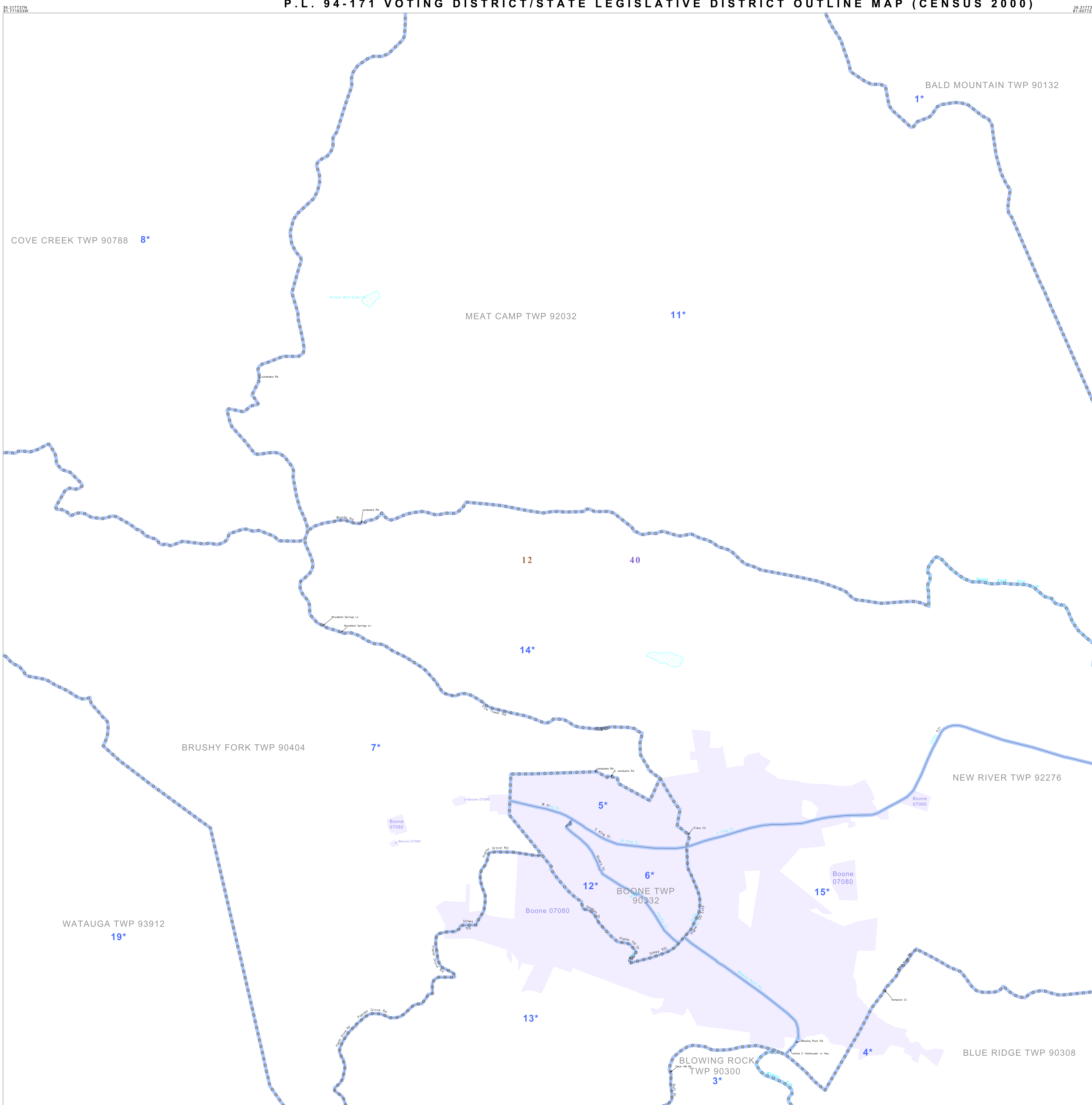


P.L. 94-171 VOTING DISTRICT/STATE LEGISLATIVE DISTRICT OUTLINE MAP (CENSUS 2000)

36 317737N
81 771633W

36 317737N
81 607723W



GEOGRAPHIC AREAS LEGEND

SYMBOL	NAME STYLE
*****	INTERNATIONAL
*****	AIR (FEDERAL)
*****	SDA/SA
*****	TRIBAL SUBDIVISION
//////	STATE
	COUNTY
	MINOR CIVIL DIV. ¹
	Incorporated Place ¹
	Census Designated Place ¹
	Voting District ²
●●●●●	SLD-Senate
▲▲▲▲▲	SLD-House
■	Military
□	Inset
□	Out Area

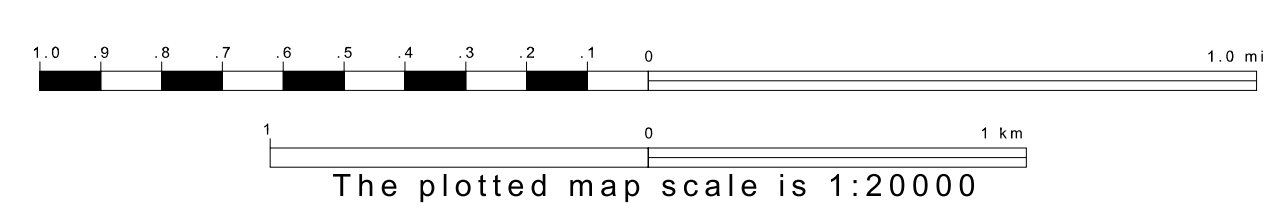
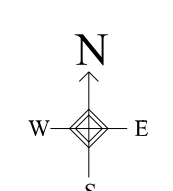
Abbreviation Reference: AIR - American Indian Reservation; SDA/SA - State Designated American Indian Statistical Area; Tribal Subdivision - American Indian Tribal Subdivision
 1 A * * following a place name indicates that the place is coterminous with a MCD. A * * indicates that the place is also a false MCD. In both cases, the MCD name is shown only when it differs from the place name.
 2 A * * following a VTD code indicates an actual voting district. Its absence indicates that the VTD is a pseudo-voting district or no information is available as to its status.

Voting Districts

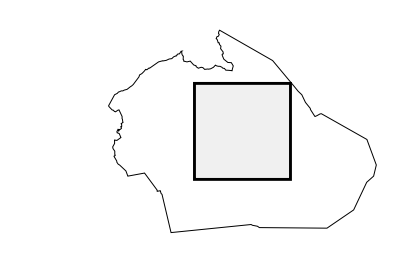
Code	Name
1*	Bald Mtn. Voting District
3*	Blowing Rock Voting District
4*	Blue Ridge Voting District
5*	Boone ¹ Voting District
6*	Boone ² Voting District
7*	Brushy Fork Voting District
8*	Cove Creek Voting District
11*	Meat Camp Voting District
12*	Boone ³ Voting District
13*	New River 1 Voting District
14*	New River 2 Voting District
15*	New River 3 Voting District
15*	Watauga Voting District

36 184970N
81 771633W

36 184970N
81 607723W




Sheet Location within County



Key to Adjacent Sheets

1	2	3
4	5	6
7	8	9

ST: North Carolina (37)
 COU: Watauga (189)
 SHEET 5 OF 9 PARENT SHEETS



All legal boundaries and names are as of January 1, 2000. The boundaries shown on this map are for Census Bureau statistical data collection and tabulation purposes only; their depiction and designation for statistical purposes does not constitute a determination of jurisdictional authority or rights of ownership or entitlement. U.S. DEPARTMENT OF COMMERCE Economics and Statistics Administration U.S. Census Bureau