

36 282139N  
78 876485W

36 282139N  
78 712811W

**GEOGRAPHIC AREAS LEGEND**

SYMBOL	NAME STYLE
*****	INTERNATIONAL
*****	AIR (FEDERAL)
◇◇◇◇◇	SDA/SA
◇◇◇◇◇	TRIBAL SUBDIVISION
///////	STATE
#####	COUNTY
□□□□□	MINOR CIVIL DIV. <sup>1</sup>
■ ■ ■ ■ ■	Incorporated Place <sup>1</sup>
■ ■ ■ ■ ■	Census Designated Place <sup>1</sup>
■■■■■	Voting District <sup>2</sup>
●●●●●	SLD-Senate
▲▲▲▲▲	SLD-House
■ ■ ■ ■ ■	Military
Inset	Inset
Out Area	Out Area

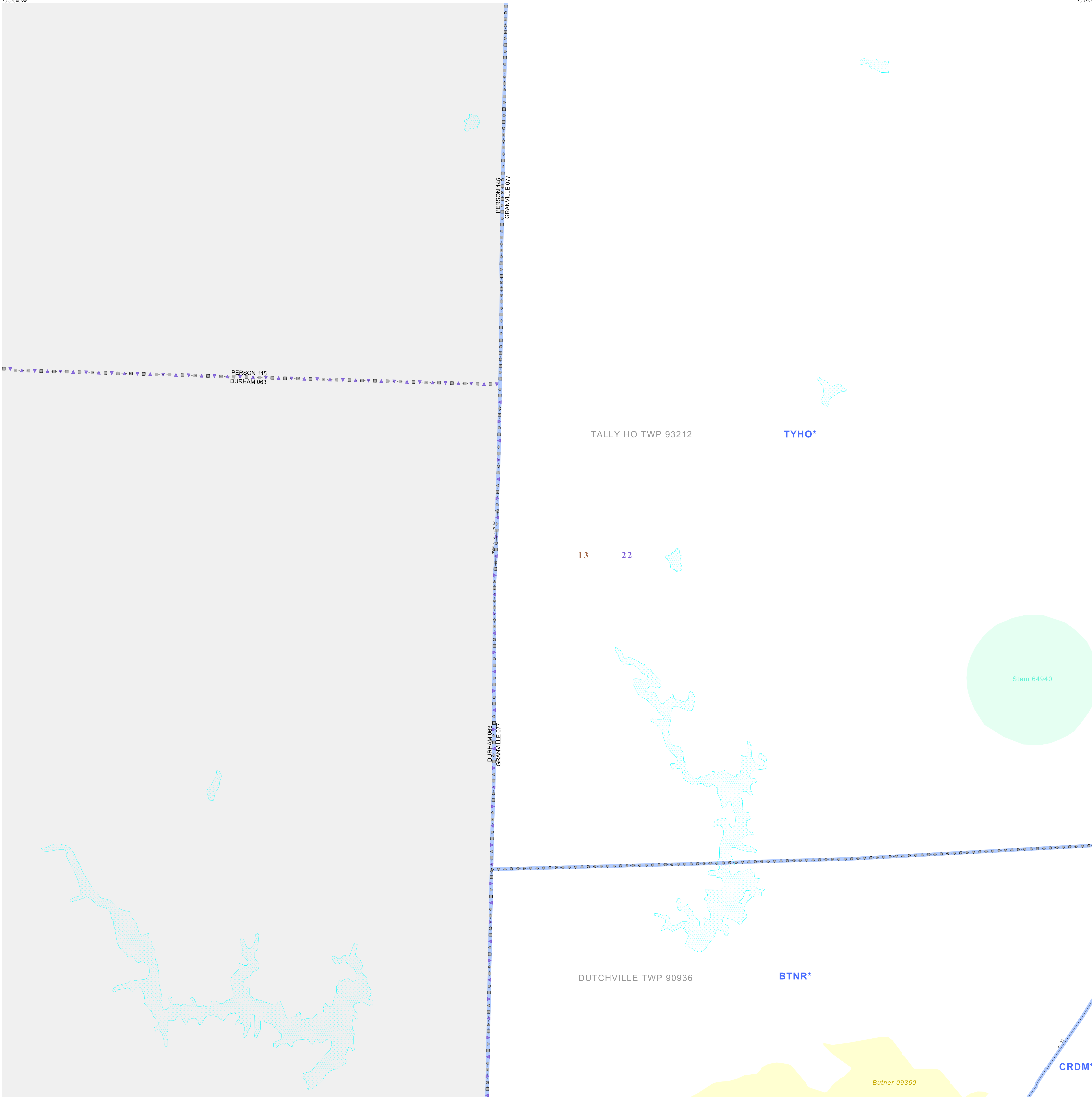
Abbreviation Reference: AIR - American Indian Reservation; SDA/SA - State Designated American Indian Statistical Area; Tribal Subdivision - American Indian Tribal Subdivision

1 A \* \* following a place name indicates that the place is coterminous with a MCD. A \* \* indicates that the place is also a false MCD. In both cases, the MCD name is shown only when it differs from the place name.

2 A \* \* following a VTD code indicates an actual voting district. Its absence indicates that the VTD is a pseudo-voting district or no information is available as to its status.

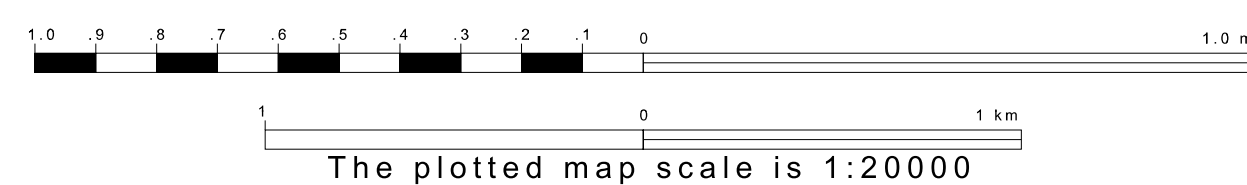
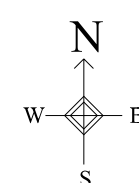
**Voting Districts**

Code	Name
BTNR*	BUTNER Voting District
CRDM*	CREEDMOR Voting District
TYHO*	TALLY HO Voting District

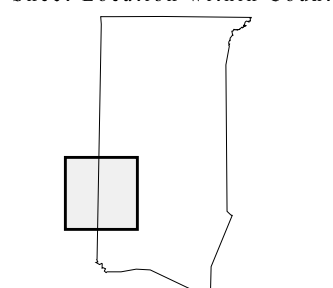


36 149372N  
78 876485W

36 149372N  
78 712811W



Sheet Location within County



Key to Adjacent Sheets

4	5
7	8
10	11

ST: North Carolina (37)  
COU: Granville (077)  
SHEET 7 OF 12 PARENT SHEETS

