

### GEOGRAPHIC AREAS LEGEND

| SYMBOL   | NAME STYLE                           |
|----------|--------------------------------------|
| *****    | INTERNATIONAL                        |
| *****    | AIR (FEDERAL)                        |
| ◇◇◇◇◇    | SDA/SA                               |
| ◇◇◇◇◇    | TRIBAL SUBDIVISION                   |
| ///////  | STATE                                |
| #####    | COUNTY                               |
| #####    | MINOR CIVIL DIV. <sup>1</sup>        |
| #####    | Incorporated Place <sup>1</sup>      |
| #####    | Census Designated Place <sup>1</sup> |
| #####    | Voting District <sup>2</sup>         |
| ●●●●●    | SLD-Senate                           |
| ▲▲▲▲▲    | SLD-House                            |
| ■        | Military                             |
| Inset    | Inset                                |
| Out Area | Out Area                             |

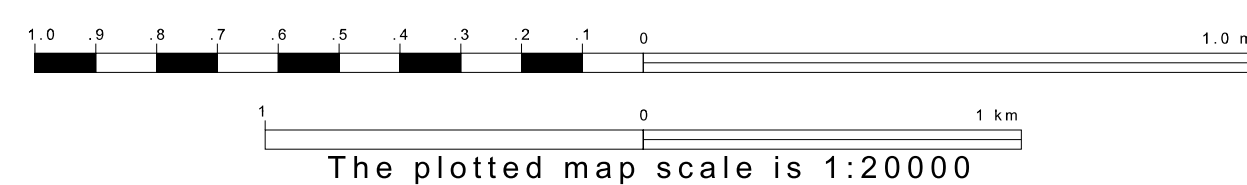
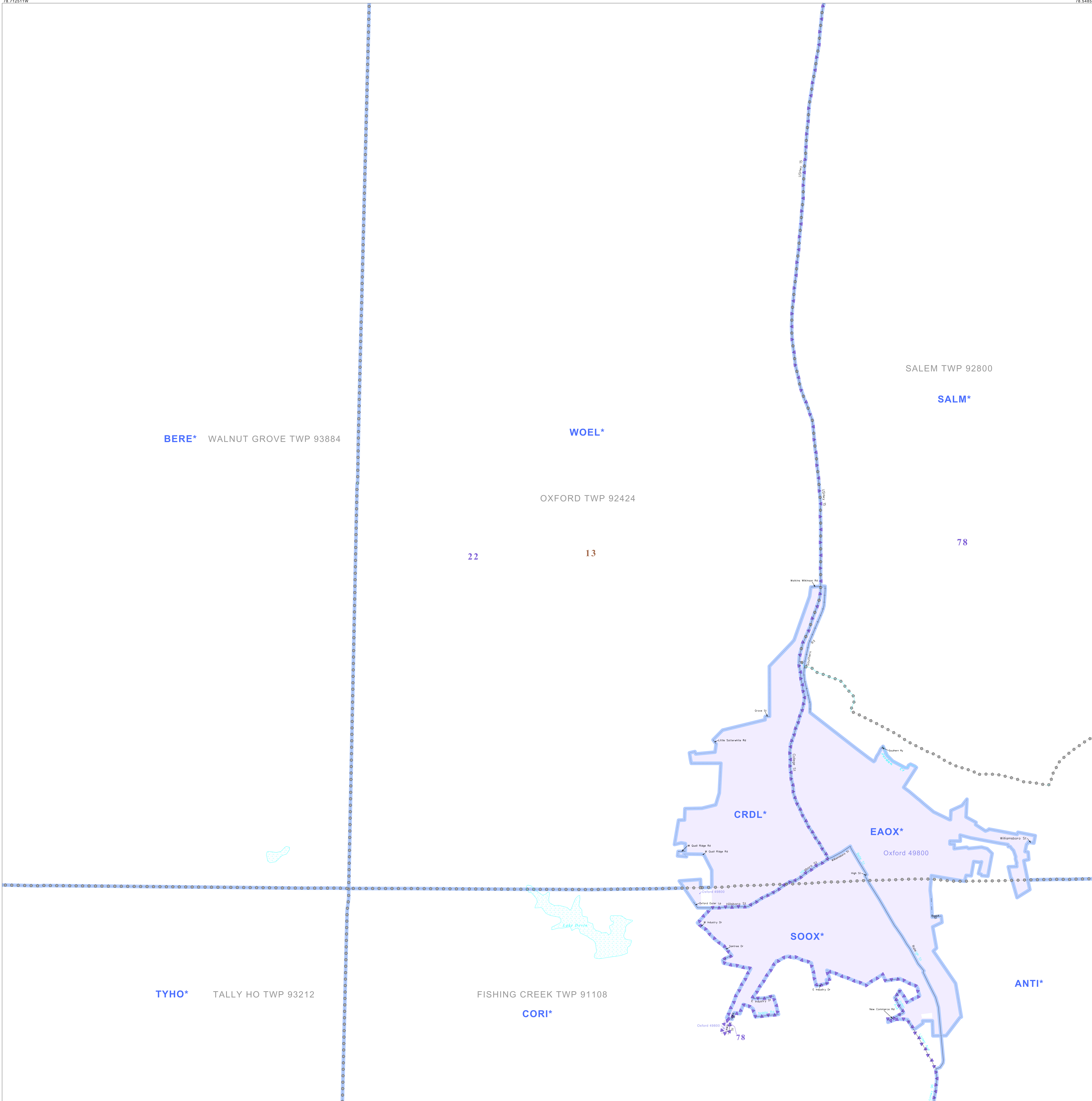
Abbreviation Reference: AIR - American Indian Reservation; SDA/SA - State Designated American Indian Statistical Area; Tribal Subdivision - American Indian Tribal Subdivision

1 A \* following a place name indicates that the place is coterminous with a MCD. A \* indicates that the place is also a false MCD. In both cases, the MCD name is shown only when it differs from the place name.

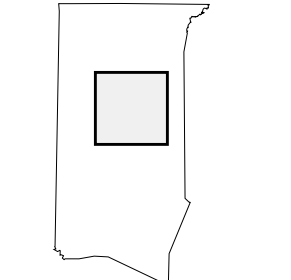
2 A \* following a VTD code indicates an actual voting district. Its absence indicates that the VTD is a pseudo-voting district or no information is available as to its status.

### Voting Districts

| Code  | Name                                   |
|-------|--|
| ANTI* | ANTIOCH Voting District                |
| BERE* | BEREA Voting District                  |
| OSOR* | OSORON Voting District                 |
| CRDL* | CREOLE Voting District                 |
| EAOX* | EAST OXFORD Voting District            |
| SALW* | SALEM Voting District                  |
| SOOX* | SOUTH OXFORD Voting District           |
| TYHO* | TALLY HO Voting District               |
| WOEL* | WEST OXFORD ELEMENTARY Voting District |



Sheet Location within County



Key to Adjacent Sheets

|   |   |   |
|---|---|---|
| 1 | 2 | 3 |
| 4 | 5 | 6 |
| 7 | 8 | 9 |

ST: North Carolina (37)  
COU: Granville (077)  
SHEET 5 OF 12 PARENT SHEETS

