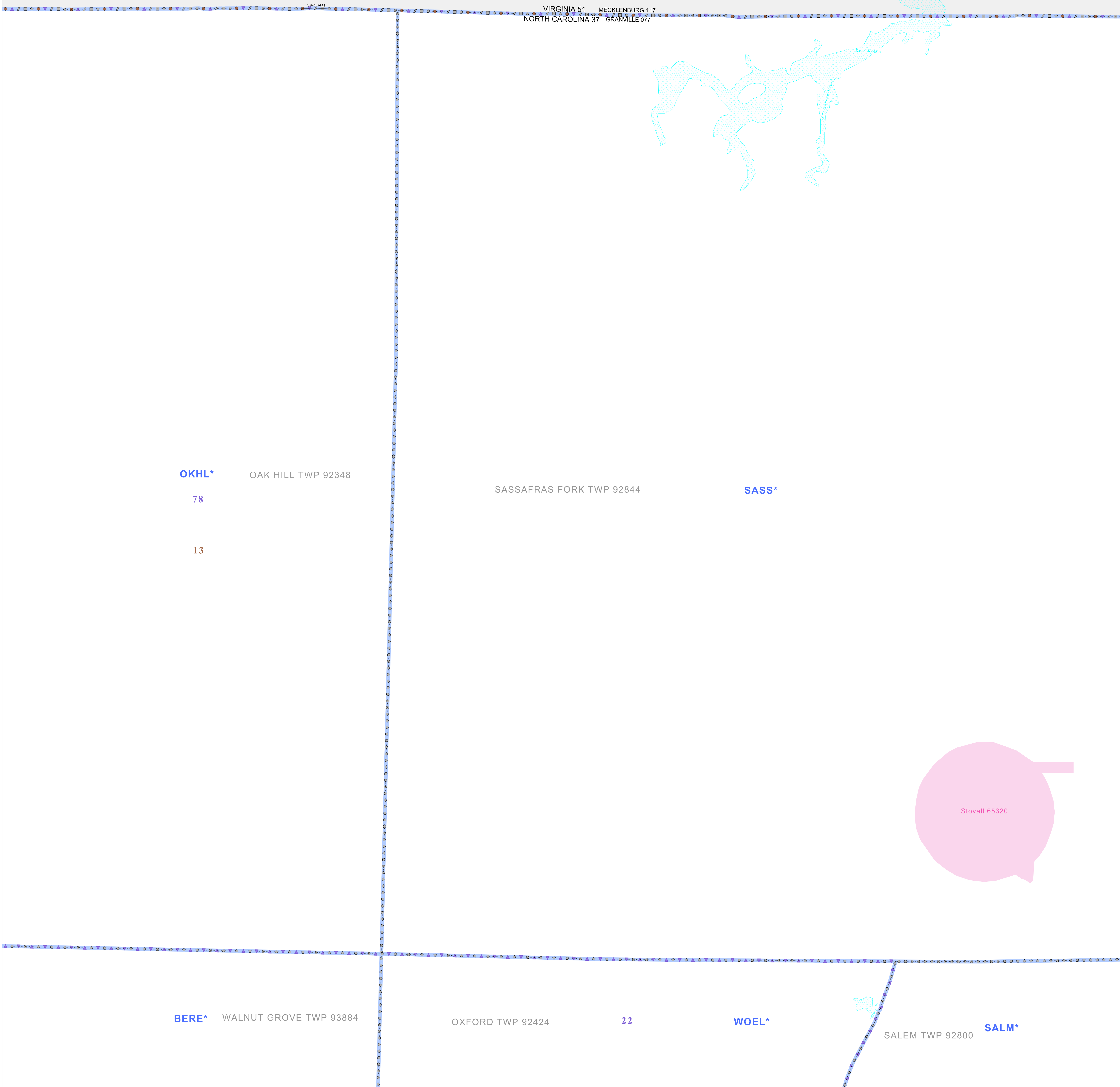


P.L. 94-171 VOTING DISTRICT/STATE LEGISLATIVE DISTRICT OUTLINE MAP (CENSUS 2000)

38 547673N
78 712511W

38 547673N
78 548537W



GEOGRAPHIC AREAS LEGEND

SYMBOL	NAME STYLE
*****	INTERNATIONAL
*****	AIR (FEDERAL)
*****	SDA/SA
*****	TRIBAL SUBDIVISION
//////	STATE
	COUNTY
	MINOR CIVIL DIV. ¹
	Incorporated Place ¹
	Census Designated Place ¹
	Voting District ²
	SLD-Senate
	SLD-House
	Military
	Inset
	Out Area

Abbreviation Reference: AIR - American Indian Reservation; SDA/SA - State Designated American Indian Statistical Area; Tribal Subdivision - American Indian Tribal Subdivision

1 A * * following a place name indicates that the place is coterminous with a MCD. A * * indicates that the place is also a false MCD. In both cases, the MCD name is shown only when it differs from the place name.

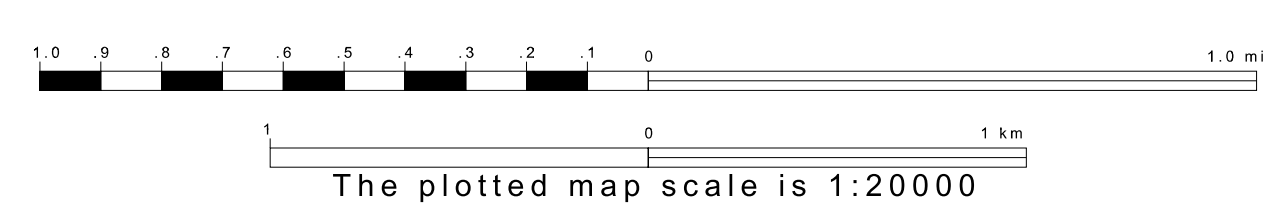
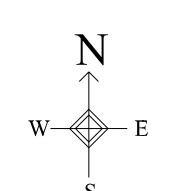
2 A * * following a VTD code indicates an actual voting district. Its absence indicates that the VTD is a pseudo-voting district or no information is available as to its status.

Voting Districts

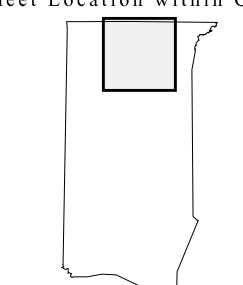
Code	Name
BERE*	BEREA Voting District
OKHL*	OAK HILL Voting District
SASS*	SASSAFRAS FORK Voting District
WOEL*	WEST OXFORD ELEMENTARY Voting District
SALM*	SALEM Voting District

38 414900N
78 712511W

38 414900N
78 548537W




Sheet Location within County



Key to Adjacent Sheets

1	2	3
4	5	6

ST: North Carolina (37)
COU: Granville (077)
SHEET 2 OF 12 PARENT SHEETS



All legal boundaries and names are as of January 1, 2000. The boundaries shown on this map are for Census Bureau statistical data collection and tabulation purposes only; their depiction and designation for statistical purposes does not constitute a determination of jurisdictional authority or rights of ownership or entitlement. U.S. DEPARTMENT OF COMMERCE Economics and Statistics Administration U.S. Census Bureau