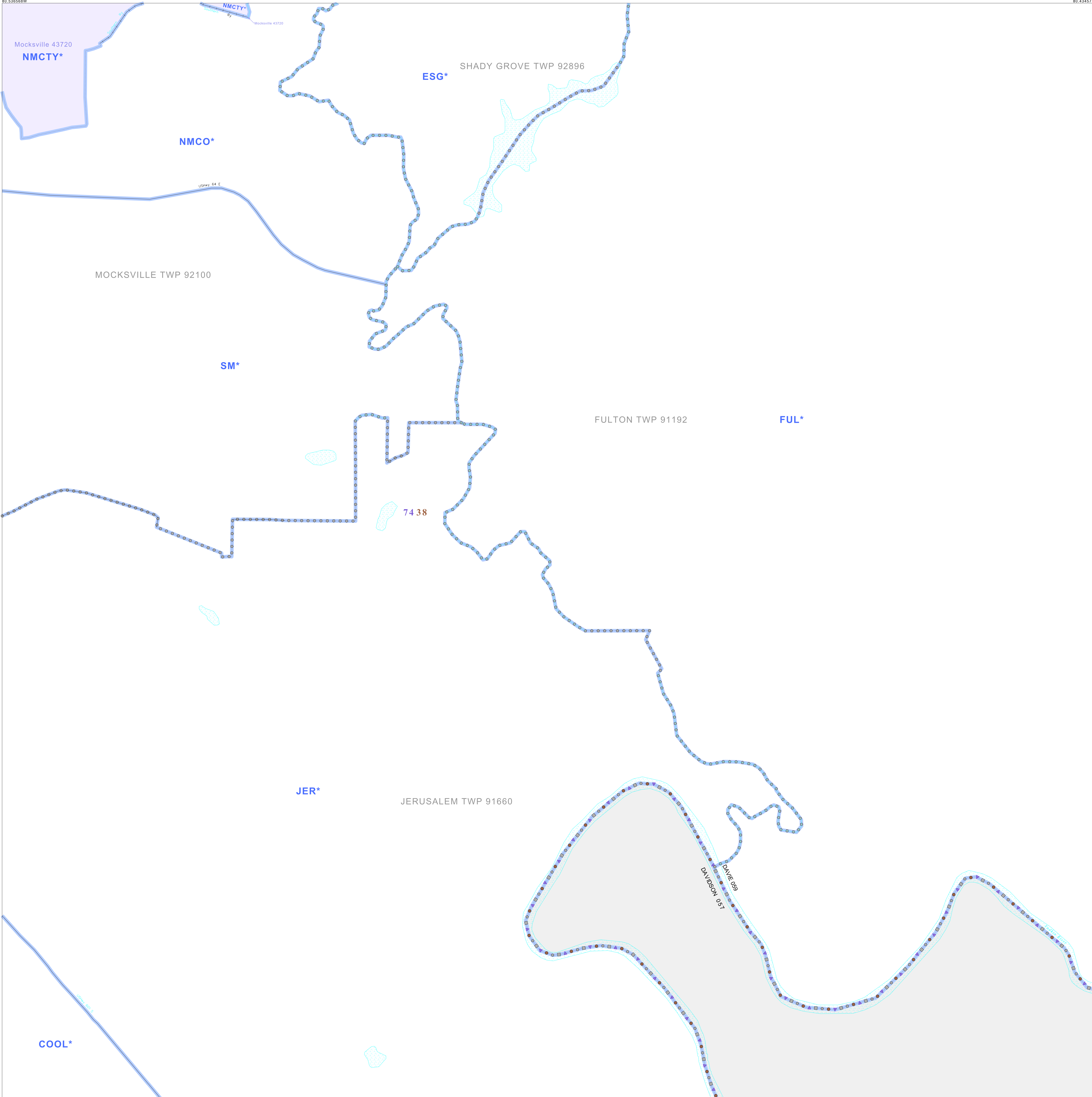


P.L. 94-171 VOTING DISTRICT/STATE LEGISLATIVE DISTRICT OUTLINE MAP (CENSUS 2000)

35 902787N  
80 538566W

35 902787N  
80 434576W



**GEOGRAPHIC AREAS LEGEND**

SYMBOL	NAME STYLE
*****	INTERNATIONAL
*****	AIR (FEDERAL)
◇◇◇◇◇	SDA/SA
◇◇◇◇◇	TRIBAL SUBDIVISION
///////	STATE
#####	COUNTY
#####	MINOR CIVIL DIV. <sup>1</sup>
#####	Incorporated Place <sup>1</sup>
#####	Census Designated Place <sup>1</sup>
#####	Voting District <sup>2</sup>
●●●●●	SLD-Senate
▲▲▲▲▲	SLD-House
▲▲▲▲▲	Military
Inset	Inset
Out Area	Out Area

Abbreviation Reference: AIR - American Indian Reservation; SDA/SA - State Designated American Indian Statistical Area; Tribal Subdivision - American Indian Tribal Subdivision

<sup>1</sup> A \* following a place name indicates that the place is coterminous with a MCD. A \* indicates that the place is also a false MCD. In both cases, the MCD name is shown only when it differs from the place name.

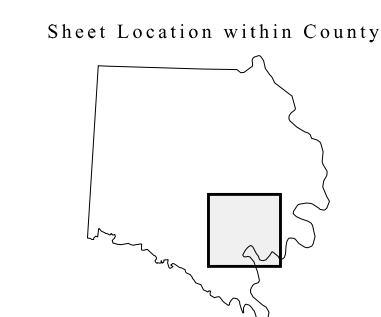
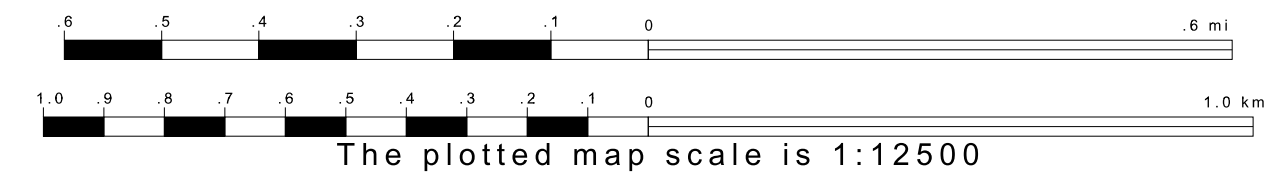
<sup>2</sup> A \* following a VTD code indicates an actual voting district. Its absence indicates that the VTD is a pseudo-voting district or no information is available as to its status.

**Voting Districts**

Code	Name
SM*	South Mocksville Voting District
ESG*	East Shady Grove Voting District
FUL*	Fulton Voting District
JER*	Jerusalem Voting District
COOL*	Coolidge Voting District
NMCO*	North Mocksville County Voting District
NMCTY*	North Mocksville City Voting District

35 819802N  
80 538566W


35 819802N  
80 434576W



Key to Adjacent Sheets

6	7	8
10	11	12
13	14	

ST: North Carolina (37)  
 COU: Davie (059)  
 SHEET 11 OF 14 PARENT SHEETS



All legal boundaries and names are as of January 1, 2000. The boundaries shown on this map are for Census Bureau statistical data collection and tabulation purposes only; their depiction and designation for statistical purposes does not constitute a determination of jurisdictional authority or rights of ownership or entitlement. U.S. DEPARTMENT OF COMMERCE Economics and Statistics Administration U.S. Census Bureau