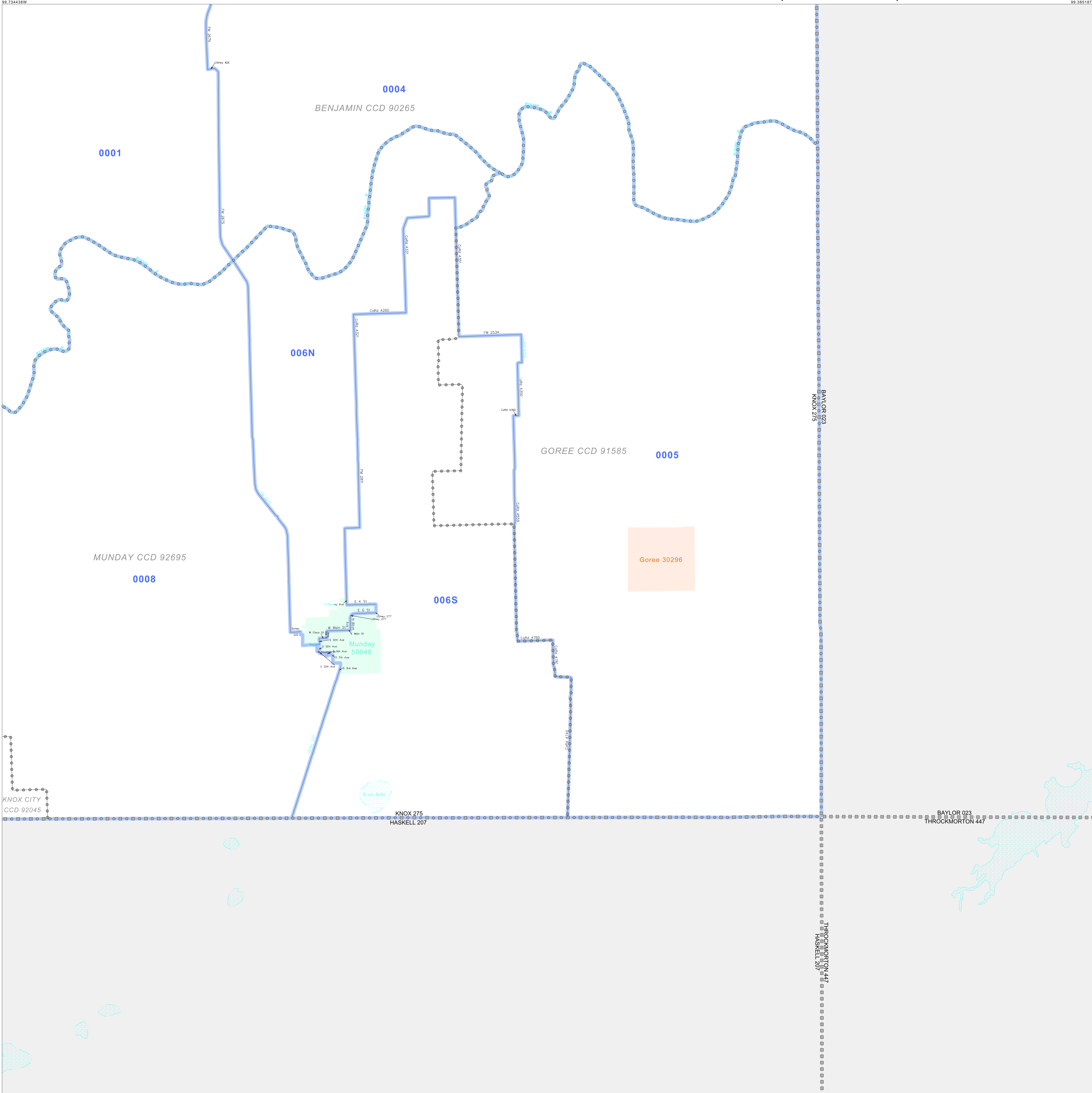


P.L. 94-171 VOTING DISTRICT OUTLINE MAP (CENSUS 2000)

33 816742N
99 734438W

33 816742N
99 385187W



GEOGRAPHIC AREAS LEGEND

SYMBOL	NAME STYLE
*****	INTERNATIONAL
*****	AIR (FEDERAL)
*****	Trust Land
//////	STATE
	COUNTY
o-o-o-o-o	CENSUS COUNTY DIV.
Yellow box	Incorporated Place
Light blue box	Census Designated Place
Blue outline	Voting District
Military symbol	Military
Inset button	Inset
Out Area button	Out Area

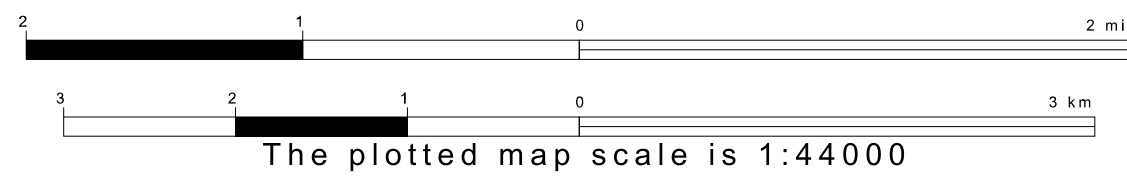
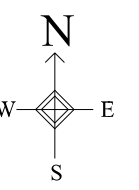
Abbreviation Reference: AIR = American Indian Reservation; Trust Land = Off-Reservation Trust Land
 1. A "*" following a VTD code indicates an actual voting district. Its absence indicates that the VTD is a pseudo voting district or no information is available as to its status.

Voting Districts

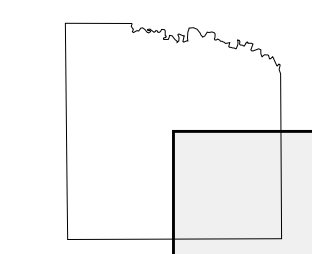
Code	Name
0001	Voting District 0001
0004	Voting District 0004
0005	Voting District 0005
0006	Voting District 0006
0008	Voting District 0008
0009	Voting District 0009
0008S	Voting District 0008S

33 324826N
99 734438W

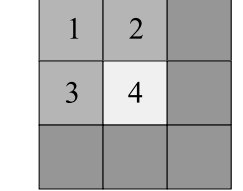
33 324826N
99 385187W




Sheet Location within County



Key to Adjacent Sheets



ST: Texas (48)
 COU: Knox (275)
 SHEET 4 OF 4 PARENT SHEETS



All legal boundaries and names are as of January 1, 2000. The boundaries shown on this map are for Census Bureau statistical data collection and tabulation purposes only; their depiction and designation for statistical purposes does not constitute a determination of jurisdictional authority or rights of ownership or entitlement. U.S. DEPARTMENT OF COMMERCE Economics and Statistics Administration U.S. Census Bureau