

P.L. 94-171 VOTING DISTRICT OUTLINE MAP (CENSUS 2000)

33 616742N
100 083690W

33 616742N
99 734438W

GEOGRAPHIC AREAS LEGEND

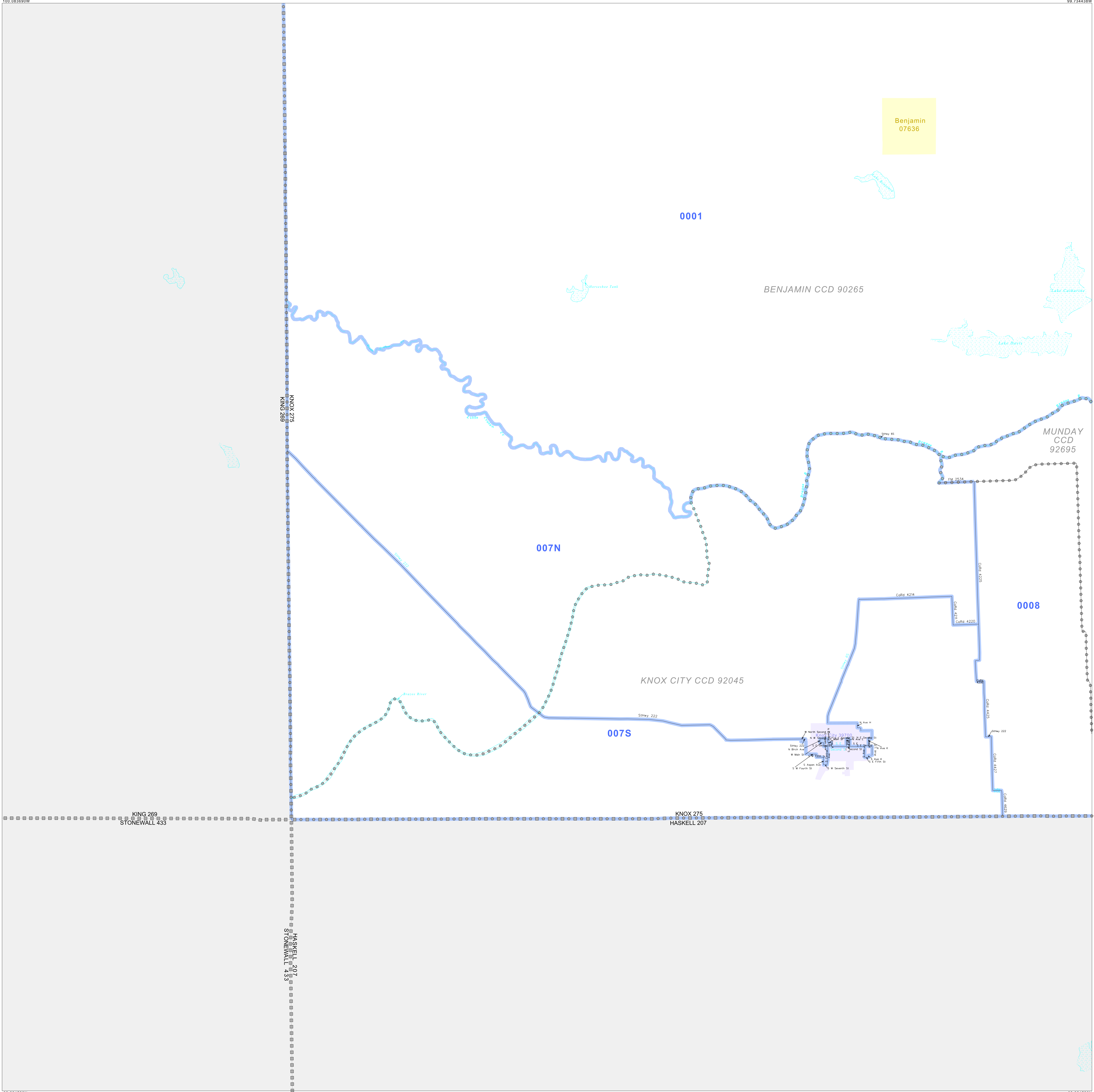
SYMBOL	NAME STYLE
*****	INTERNATIONAL
*****	AIR (FEDERAL)
*****	Trust Land
//////	STATE
	COUNTY
.....	<i>CENSUS COUNTY DIV.</i>
.....	<i>Incorporated Place</i>
.....	<i>Census Designated Place</i>
.....	Voting District
.....	Military

Abbreviation Reference: AIR - American Indian Reservation; Trust Land - Off-Reservation Trust Land
 1. A "*" following a VTD code indicates an actual voting district. Its absence indicates that the VTD is a pseudo voting district or no information is available as to its status.

Inset Out Area

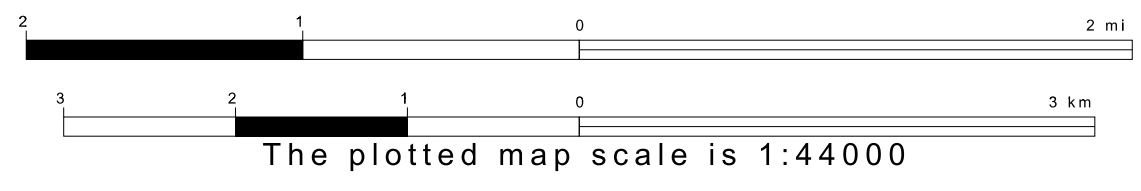
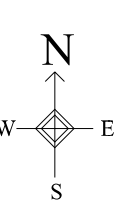
Voting Districts

Code	Name
0001	Voting District 0001
0008	Voting District 0008
007N	Voting District 007N
007S	Voting District 007S

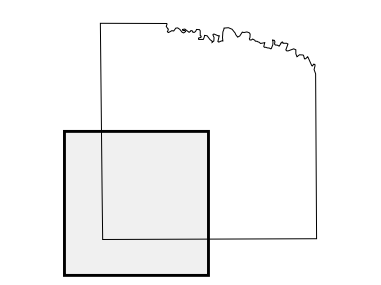


33 324526N
100 083690W

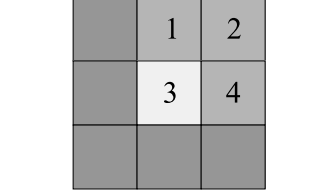
33 324526N
99 734438W



Sheet Location within County



Key to Adjacent Sheets



ST: Texas (48)
 COU: Knox (275)
 SHEET 3 OF 4 PARENT SHEETS

All legal boundaries and names are as of January 1, 2000. The boundaries shown on this map are for Census Bureau statistical data collection and tabulation purposes only; their depiction and designation for statistical purposes does not constitute a determination of jurisdictional authority or rights of ownership or entitlement. U.S. DEPARTMENT OF COMMERCE Economics and Statistics Administration U.S. Census Bureau

