

P.L. 94-171 VOTING DISTRICT OUTLINE MAP (CENSUS 2000)

33 90855N  
99.73443W

33 90855N  
99.38519W

**GEOGRAPHIC AREAS LEGEND**

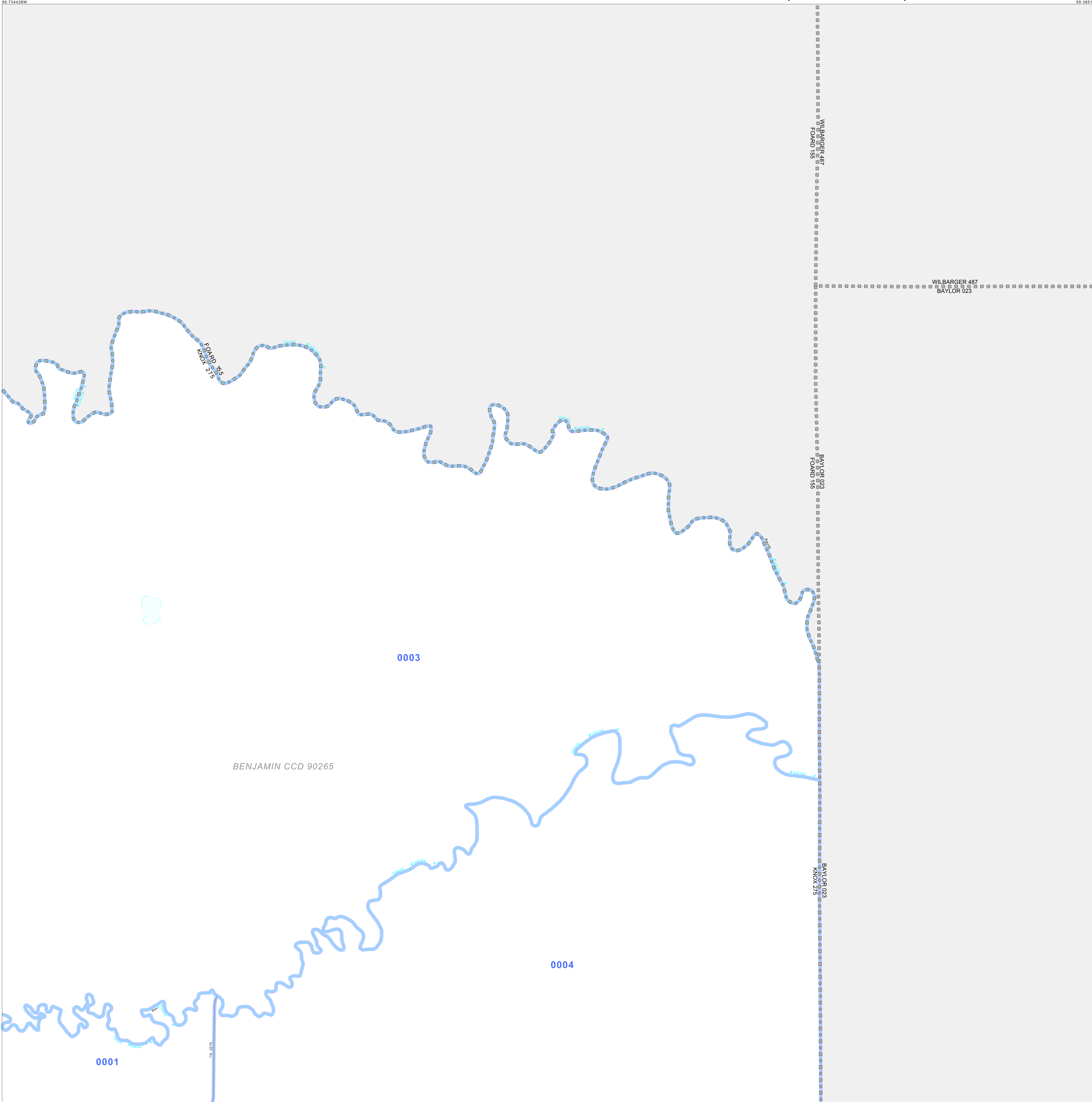
| SYMBOL | NAME STYLE              |
|--------|-------------------------|
| *****  | INTERNATIONAL           |
| *****  | AIR (FEDERAL)           |
| *****  | Trust Land              |
| ////// | STATE                   |
|        | COUNTY                  |
| .....  | CENSUS COUNTY DIV.      |
| ■■■■■  | Incorporated Place      |
| ■■■■■  | Census Designated Place |
| ■■■■■  | Voting District         |
| ■      | Military                |

Abbreviation Reference: AIR - American Indian Reservation; Trust Land - Off-Reservation Trust Land  
 1 A - \* following a VTD code indicates an actual voting district. Its absence indicates that the VTD is a pseudo voting district or no information is available as to its status.

Inset    Out Area

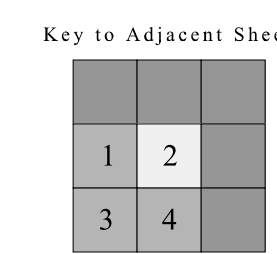
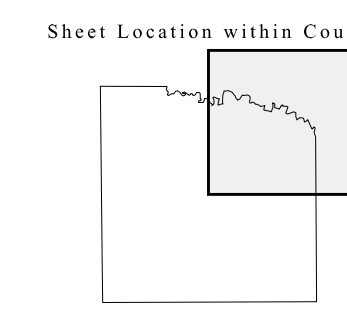
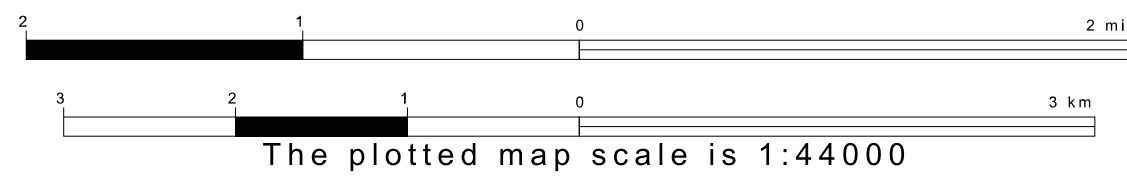
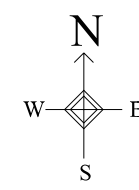
**Voting Districts**

| Code | Name                 |
|------|----------------------|
| 0001 | Voting District 0001 |
| 0003 | Voting District 0003 |
| 0004 | Voting District 0004 |



33 616742N  
99.73443W

33 616742N  
99.38519W



ST: Texas (48)  
 COU: Knox (275)  
 SHEET 2 OF 4 PARENT SHEETS

All legal boundaries and names are as of January 1, 2000. The boundaries shown on this map are for Census Bureau statistical data collection and tabulation purposes only; their depiction and designation for statistical purposes does not constitute a determination of jurisdictional authority or rights of ownership or entitlement. U.S. DEPARTMENT OF COMMERCE Economics and Statistics Administration U.S. Census Bureau

