

P.L. 94-171 VOTING DISTRICT OUTLINE MAP (CENSUS 2000)

33 90855N
100 093690W

33 90855N
99 734438W

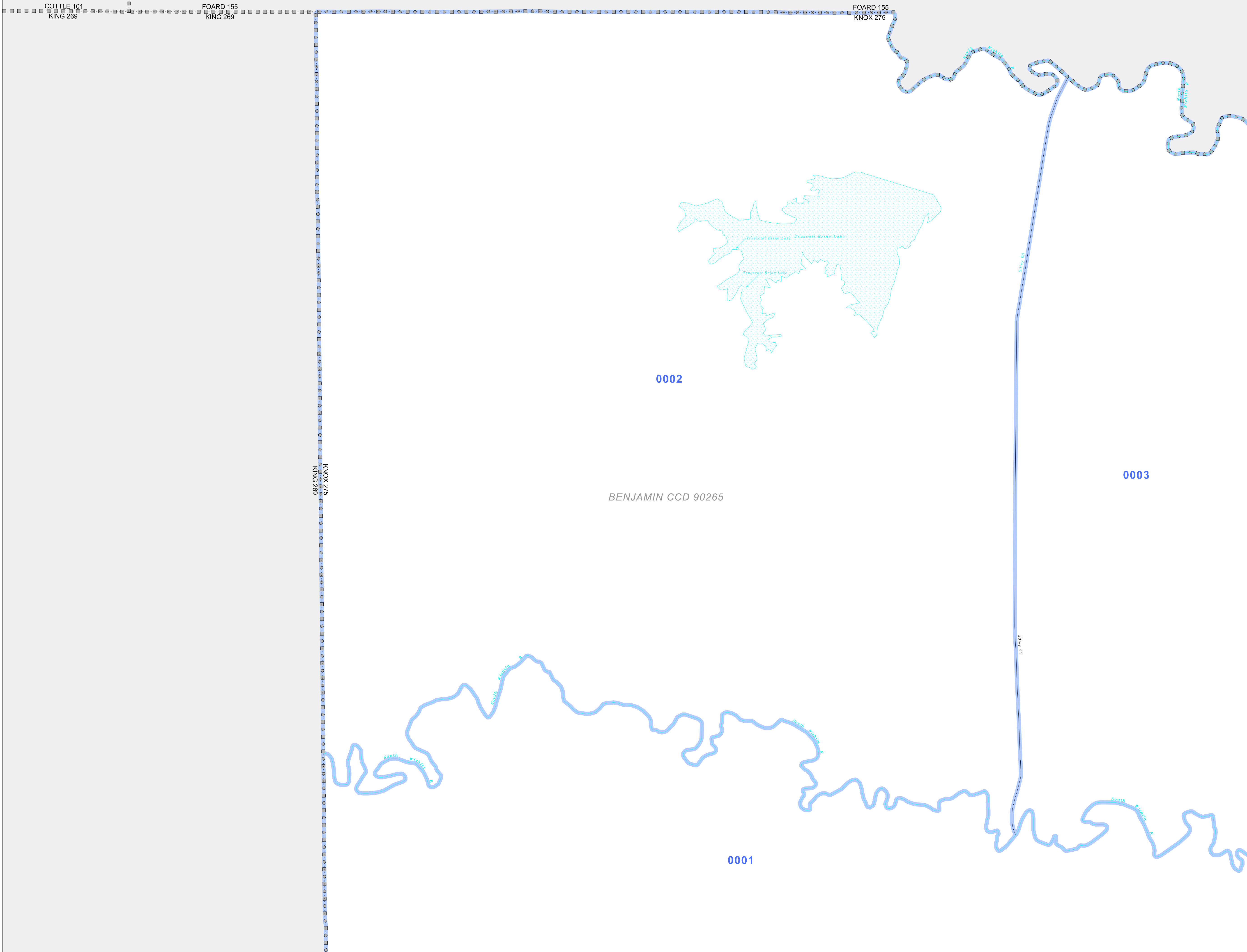
GEOGRAPHIC AREAS LEGEND

SYMBOL	NAME STYLE
*****	INTERNATIONAL
*****	AIR (FEDERAL)
*****	Trust Land
//////	STATE
	COUNTY
o-o-o-o-o	CENSUS COUNTY DIV.
Yellow	Incorporated Place
Pink	Census Designated Place
Blue	Voting District
Military	Inset
Out Area	Out Area

Abbreviation Reference: AIR - American Indian Reservation; Trust Land - Off-Reservation Trust Land
 1 "A" following a VTD code indicates an actual voting district. Its absence indicates that the VTD is a pseudo voting district or no information is available as to its status.

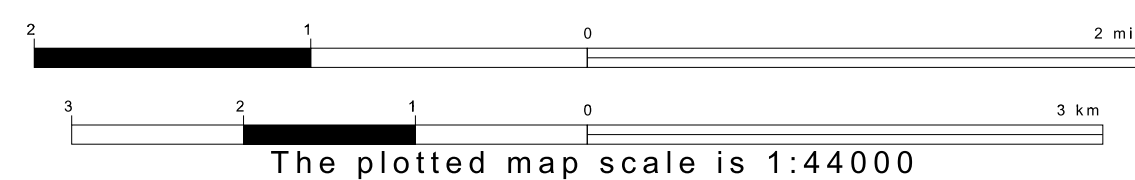
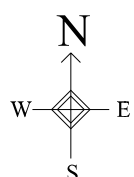
Voting Districts

Code	Name
0001	Voting District 0001
0002	Voting District 0002
0003	Voting District 0003

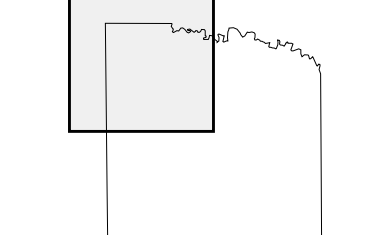


33 616742N
100 093690W

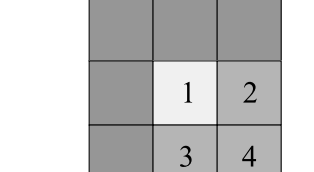
33 616742N
99 734438W



Sheet Location within County



Key to Adjacent Sheets



ST: Texas (48)
 COU: Knox (275)
 SHEET 1 OF 4 PARENT SHEETS