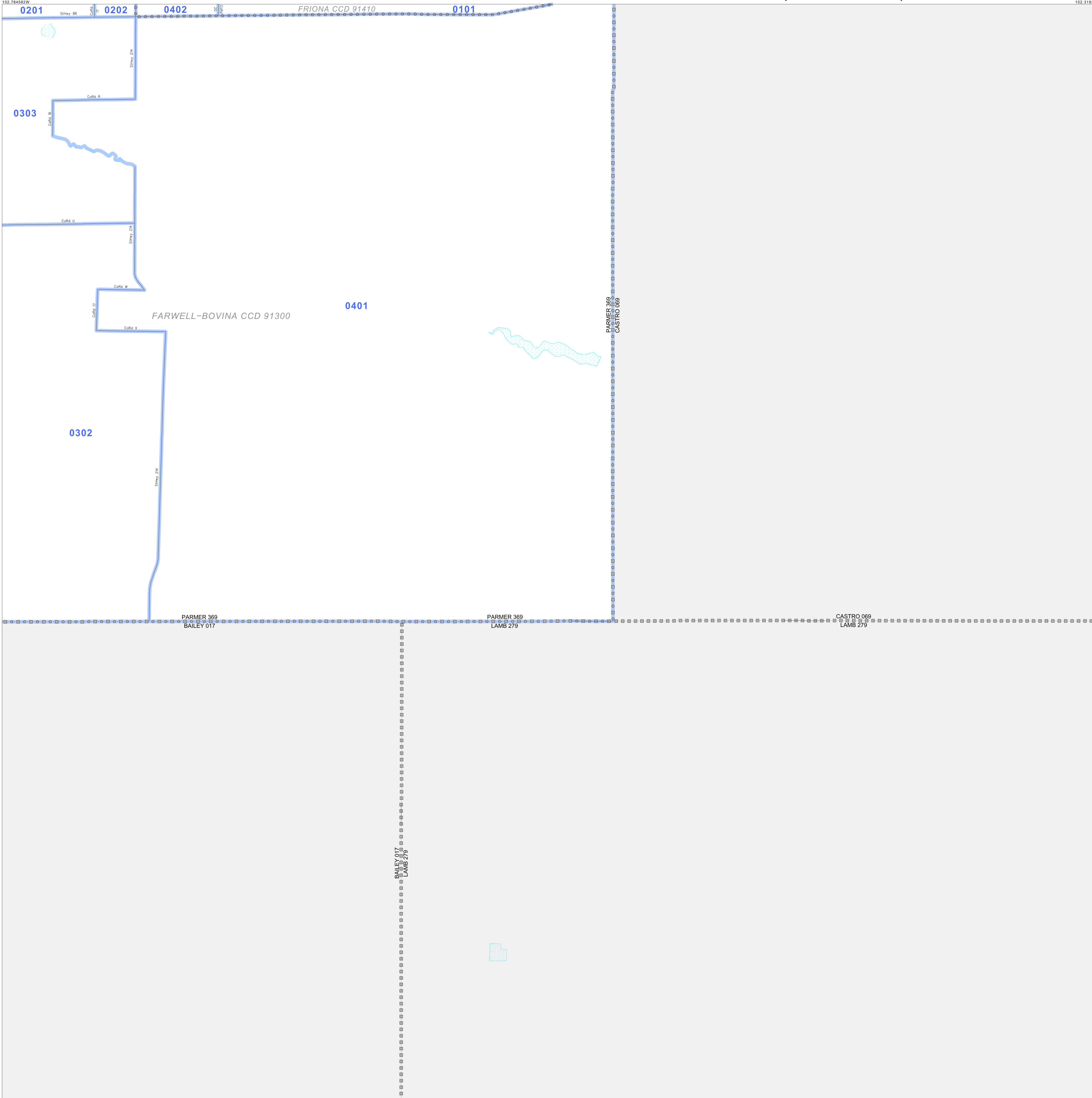


P.L. 94-171 VOTING DISTRICT OUTLINE MAP (CENSUS 2000)

34 529870N
102 784582W

34 529870N
102 319239W



GEOGRAPHIC AREAS LEGEND

SYMBOL	NAME STYLE
*****	INTERNATIONAL
*****	AIR (FEDERAL)
*****	Trust Land
//////	STATE
	COUNTY
o-o-o-o-o	CENSUS COUNTY DIV.
Yellow box	Incorporated Place
Pink box	Census Designated Place
Blue line	Voting District
Blue dashed line	Military
Inset button	Inset
Out Area button	Out Area

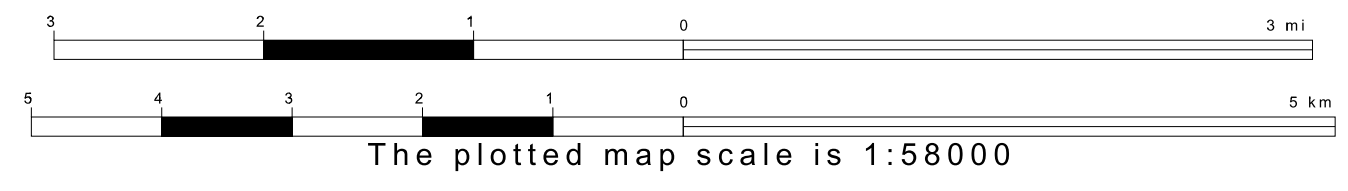
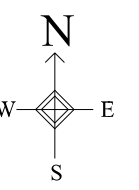
Abbreviation Reference: AIR - American Indian Reservation; Trust Land - Off-Reservation Trust Land
 * - * - * following a VTD code indicates an actual voting district. Its absence indicates that the VTD is a pseudo voting district or no information is available as to its status.

Voting Districts

Code	Name
0101	Voting District 0101
0201	Voting District 0201
0202	Voting District 0202
0302	Voting District 0302
0303	Voting District 0303
0401	Voting District 0401
0402	Voting District 0402

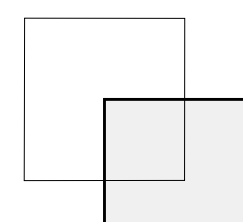
34 144834N
102 784582W

34 144834N
102 319239W



Sheet Location within County

Key to Adjacent Sheets



1	2
3	4

ST: Texas (48)
 COU: Parmer (369)
 SHEET 4 OF 4 PARENT SHEETS

All legal boundaries and names are as of January 1, 2000. The boundaries shown on this map are for Census Bureau statistical data collection and tabulation purposes only; their depiction and designation for statistical purposes does not constitute a determination of jurisdictional authority or rights of ownership or entitlement. U.S. DEPARTMENT OF COMMERCE Economics and Statistics Administration U.S. Census Bureau

