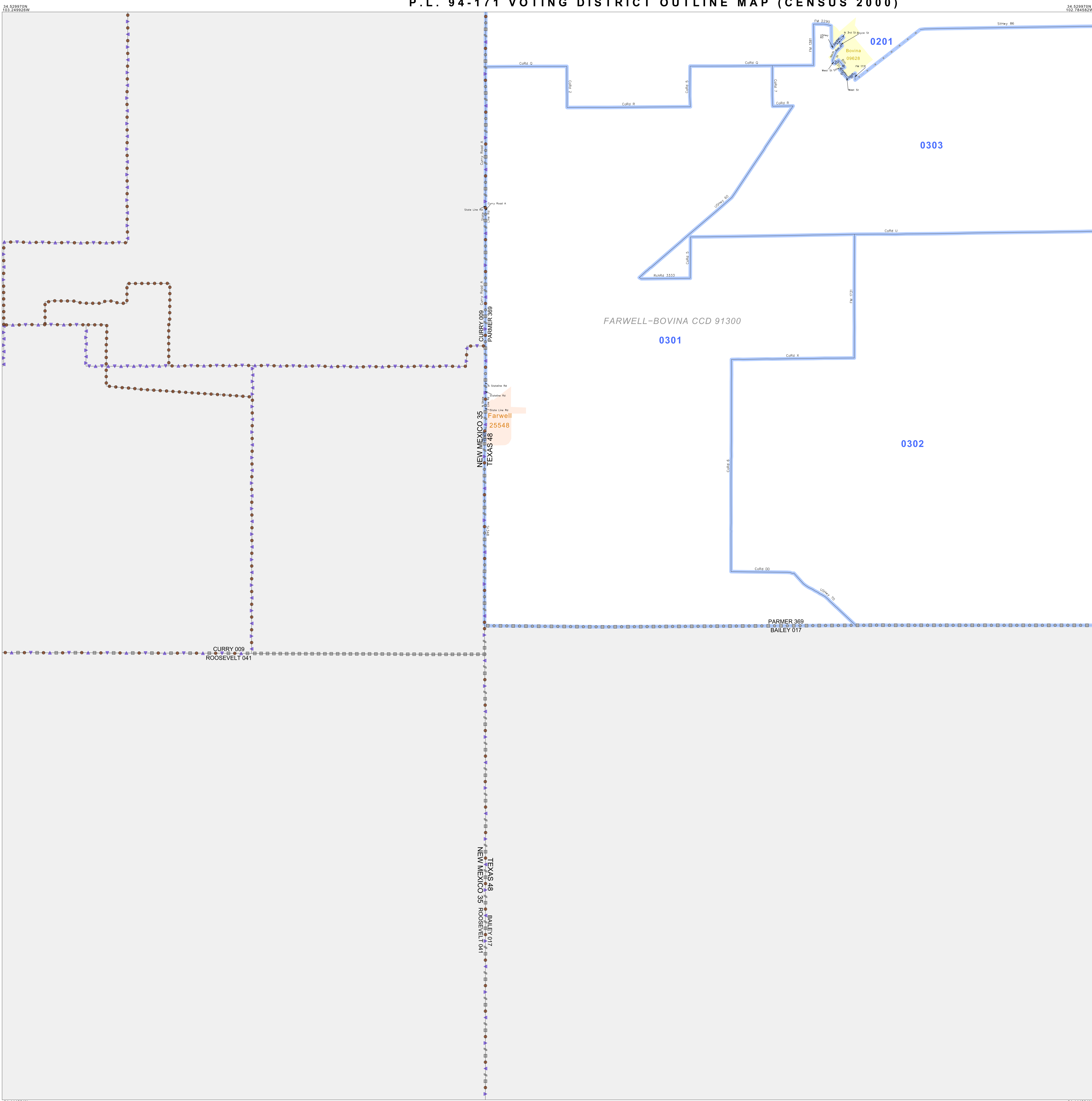


P.L. 94-171 VOTING DISTRICT OUTLINE MAP (CENSUS 2000)



GEOGRAPHIC AREAS LEGEND

SYMBOL	NAME STYLE
*****	INTERNATIONAL
*****	AIR (FEDERAL)
*****	Trust Land
*****	STATE
*****	COUNTY
*****	CENSUS COUNTY DIV.
*****	Incorporated Place
*****	Census Designated Place
*****	Voting District

Military

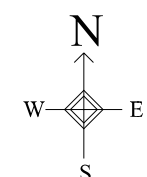
Abbreviation Reference: AIR = American Indian Reservation; Trust Land = Off-Reservation Trust Land
 1 A - ** following a VTD code indicates an actual voting district. Its absence indicates that the VTD is a pseudo voting district or no information is available as to its status.

Voting Districts

Code	Name
0201	Voting District 0201
0301	Voting District 0301
0302	Voting District 0302
0303	Voting District 0303

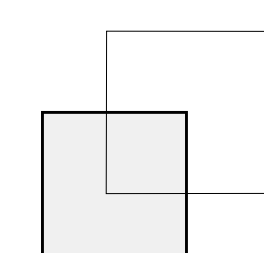
34 144834N
103 249926W

34 144834N
102 784582W



Sheet Location within County

Key to Adjacent Sheets



1	2
3	4

ST: Texas (48)
COU: Parmer (369)
SHEET 3 OF 4 PARENT SHEETS