

P.L. 94-171 VOTING DISTRICT OUTLINE MAP (CENSUS 2000)

34 915107N  
102 784592W

34 915107N  
102 319239W


**GEOGRAPHIC AREAS LEGEND**

SYMBOL	NAME STYLE
*****	INTERNATIONAL
*****	AIR (FEDERAL)
*****	Trust Land
//////	STATE
	COUNTY
-----	CENSUS COUNTY DIV.
-----	Incorporated Place
-----	Census Designated Place
-----	Voting District
-----	Military
-----	Inset
-----	Out Area

Abbreviation Reference: AIR = American Indian Reservation; Trust Land = Off-Reservation Trust Land  
 1. A "\*" following a VTD code indicates an actual voting district. Its absence indicates that the VTD is a pseudo voting district or no information is available as to its status.

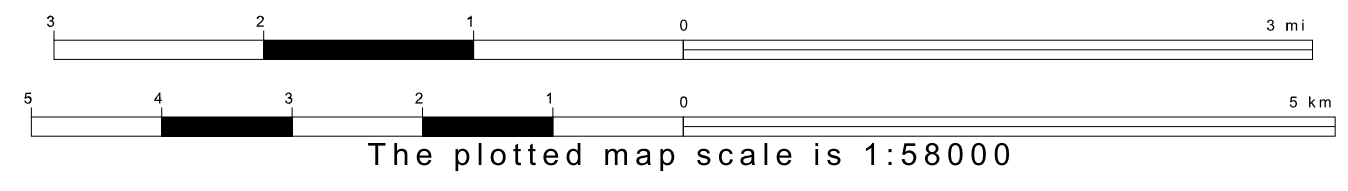
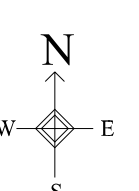
**Voting Districts**

Code	Name
0101	Voting District 0101
0201	Voting District 0201
0202	Voting District 0202
0401	Voting District 0401
0402	Voting District 0402

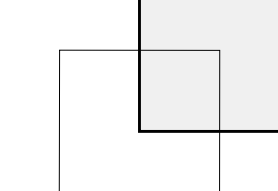


34 529970N  
102 784592W

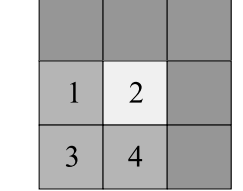
34 529970N  
102 319239W



Sheet Location within County



Key to Adjacent Sheets



ST: Texas (48)  
 COU: Parmer (369)  
 SHEET 2 OF 4 PARENT SHEETS

All legal boundaries and names are as of January 1, 2000. The boundaries shown on this map are for Census Bureau statistical data collection and tabulation purposes only; their depiction and designation for statistical purposes does not constitute a determination of jurisdictional authority or rights of ownership or entitlement. U.S. DEPARTMENT OF COMMERCE Economics and Statistics Administration U.S. Census Bureau

