

P.L. 94-171 VOTING DISTRICT OUTLINE MAP (CENSUS 2000)

33 616428N  
101 239678W

33 616428N  
100 779303W

**GEOGRAPHIC AREAS LEGEND**

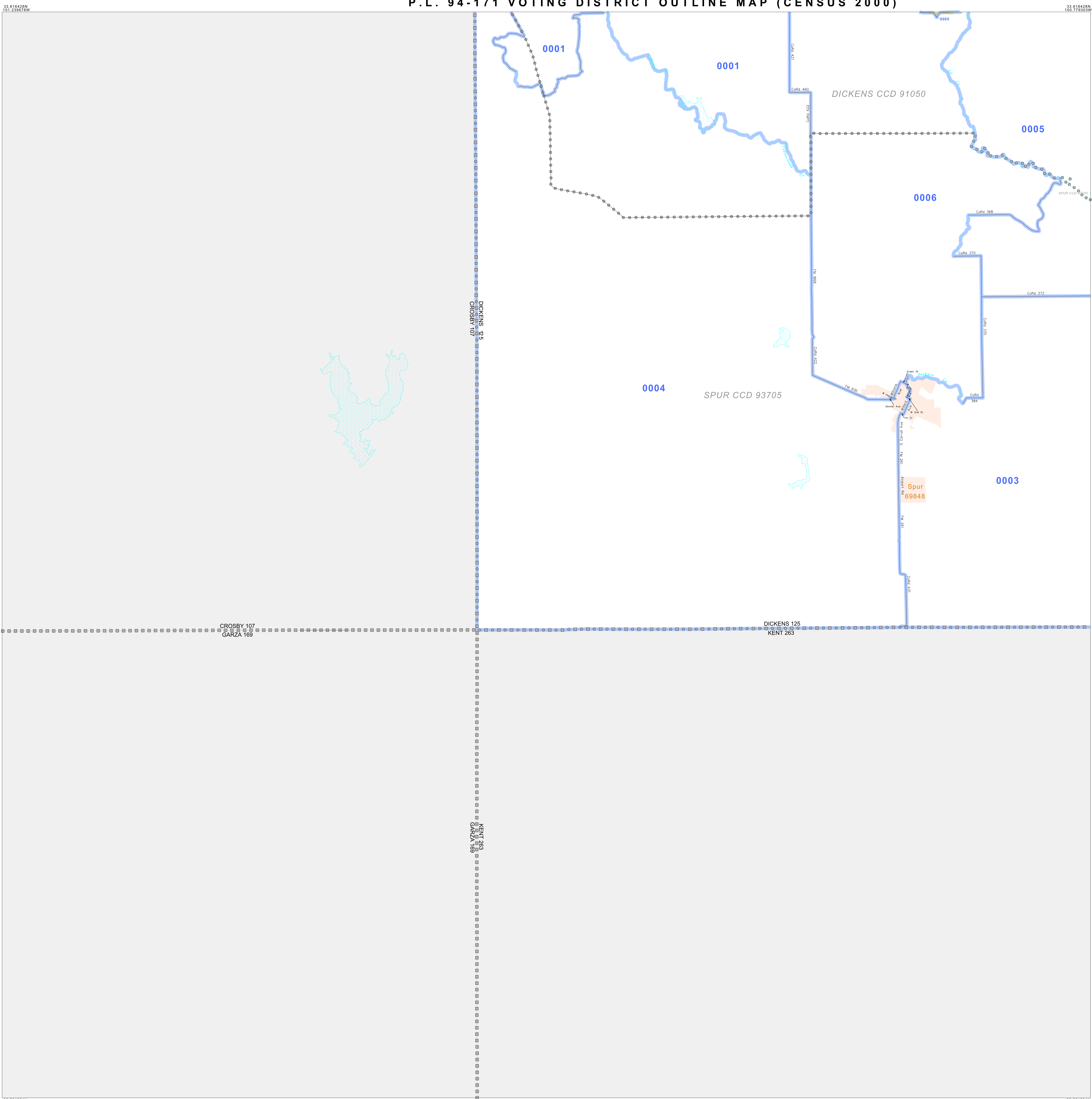
SYMBOL	NAME STYLE
*****	INTERNATIONAL
*****	AIR (FEDERAL)
*****	Trust Land
*****	STATE
*****	COUNTY
*****	CENSUS COUNTY DIV.
*****	Incorporated Place
*****	Census Designated Place
*****	Voting District
*****	Military

Inset    Out Area

Abbreviation Reference: AIR = American Indian Reservation; Trust Land = Off-Reservation Trust Land  
 1 A - \*\* following a VTD code indicates an actual voting district. Its absence indicates that the VTD is a pseudo voting district or no information is available as to its status.

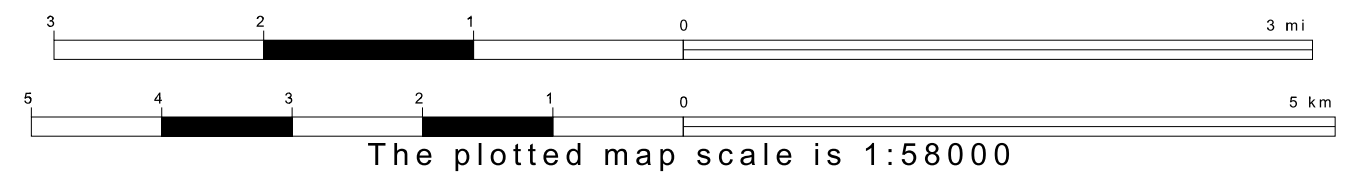
**Voting Districts**

Code	Name
0001	Voting District 0001
0003	Voting District 0003
0004	Voting District 0004
0005	Voting District 0005
0006	Voting District 0006

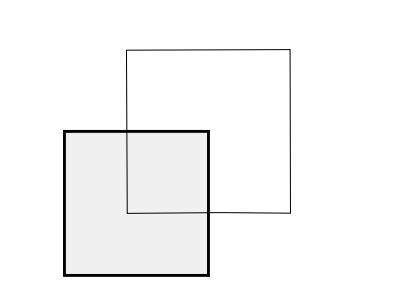


33 231234N  
101 239678W

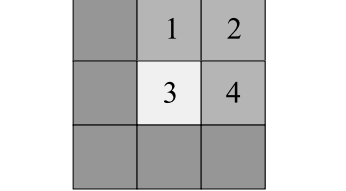
33 231234N  
100 779303W



Sheet Location within County



Key to Adjacent Sheets



ST: Texas (48)  
 COU: Dickens (125)  
 SHEET 3 OF 4 PARENT SHEETS

All legal boundaries and names are as of January 1, 2000.  
 The boundaries shown on this map are for Census Bureau statistical data collection and tabulation purposes only; their depiction and designation for statistical purposes does not constitute a determination of jurisdictional authority or rights of ownership or entitlement.  
 U.S. DEPARTMENT OF COMMERCE Economics and Statistics Administration U.S. Census Bureau

