

P.L. 94-171 VOTING DISTRICT OUTLINE MAP (CENSUS 2000)

34 001823N
101.239678W

34 001823N
100.779303W

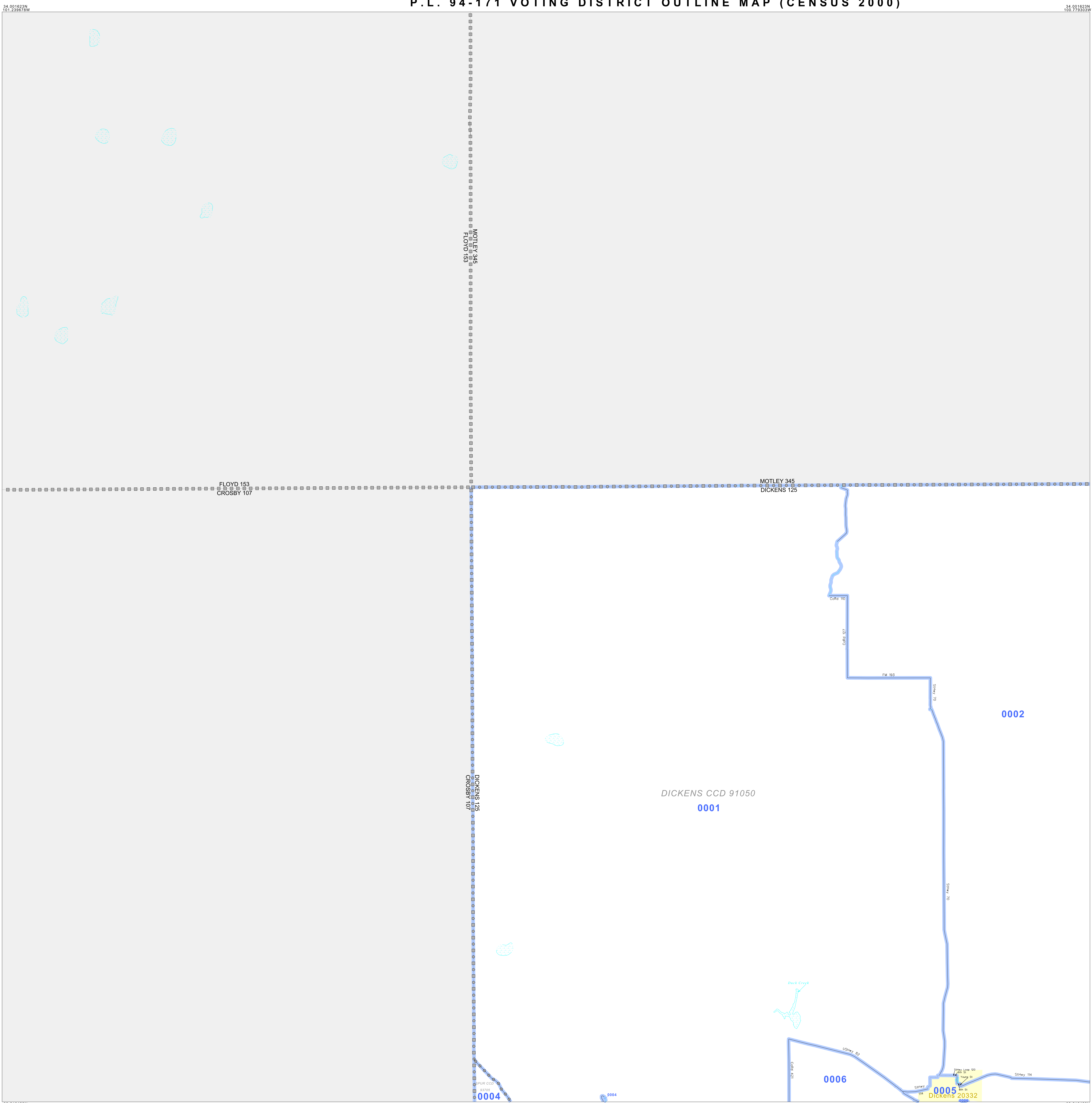
GEOGRAPHIC AREAS LEGEND

SYMBOL	NAME STYLE
*****	INTERNATIONAL
*****	AIR (FEDERAL)
*****	Trust Land
//////	STATE
	COUNTY
o-o-o-o-o	CENSUS COUNTY DIV.
Yellow	Incorporated Place
Light Yellow	Census Designated Place
Blue	Voting District
Blue with stars	Military
Inset	Inset
Out Area	Out Area

Abbreviation Reference: AIR - American Indian Reservation; Trust Land - Off-Reservation Trust Land
 1. A "*" following a VTD code indicates an actual voting district. Its absence indicates that the VTD is a pseudo voting district or no information is available as to its status.

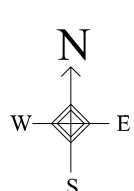
Voting Districts

Code	Name
0001	Voting District 0001
0002	Voting District 0002
0004	Voting District 0004
0005	Voting District 0005
0006	Voting District 0006

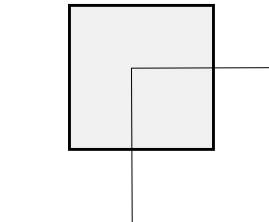


33 816428N
101.239678W

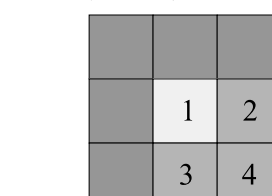
33 816428N
100.779303W



Sheet Location within County



Key to Adjacent Sheets



ST: Texas (48)
 COU: Dickens (125)
 SHEET 1 OF 4 PARENT SHEETS

