

P.L. 94-171 VOTING DISTRICT OUTLINE MAP (CENSUS 2000)

30 853366N
96 841820W

30 853366N
96 853035W

30 827635N
96 841820W

30 827635N
96 853035W

GEOGRAPHIC AREAS LEGEND

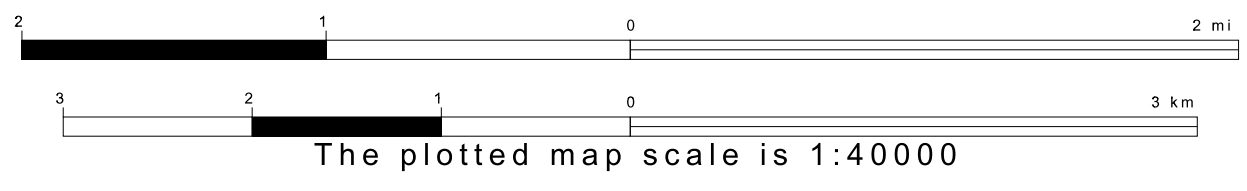
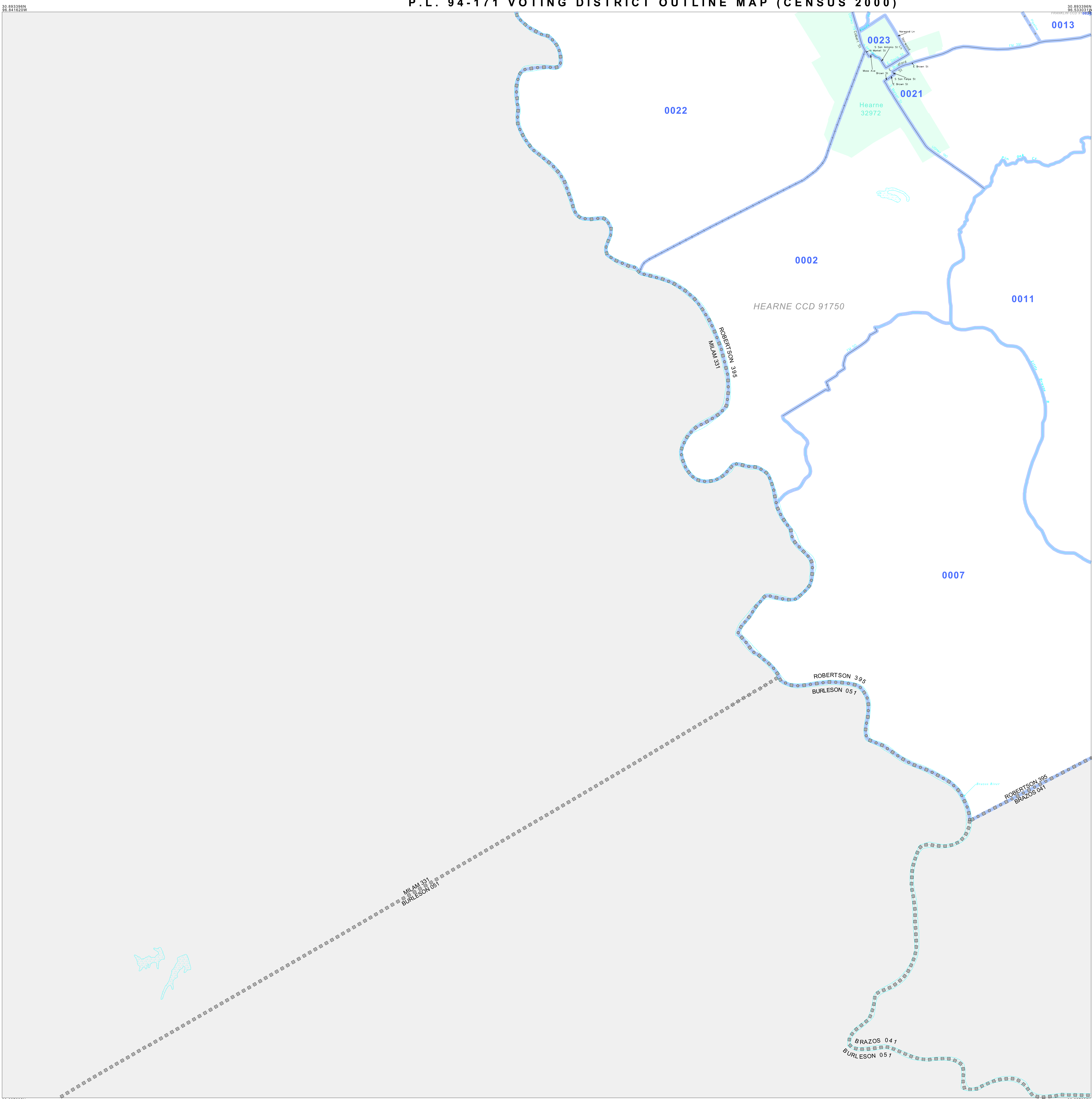
SYMBOL	NAME STYLE
*****	INTERNATIONAL
*****	AIR (FEDERAL)
*****	Trust Land
*****	STATE
*****	COUNTY
*****	CENSUS COUNTY DIV.
*****	Incorporated Place
*****	Census Designated Place
*****	Voting District
*****	Military

Abbreviation Reference: AIR - American Indian Reservation; Trust Land - Off-Reservation Trust Land
 1 " " following a VTD code indicates an actual voting district. Its absence indicates that the VTD is a pseudo voting district or no information is available as to its status.

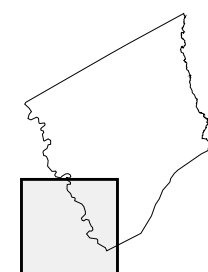
Inset Out Area

Voting Districts

Code	Name
0002	Voting District 0002
0007	Voting District 0007
0011	Voting District 0011
0013	Voting District 0013
0021	Voting District 0021
0022	Voting District 0022
0023	Voting District 0023




Sheet Location within County



Key to Adjacent Sheets

3	4
5	6

ST: Texas (48)
 COU: Robertson (395)
 SHEET 5 OF 6 PARENT SHEETS



All legal boundaries and names are as of January 1, 2000.
 The boundaries shown on this map are for Census Bureau statistical data collection and tabulation purposes only; their depiction and designation for statistical purposes does not constitute a determination of jurisdictional authority or rights of ownership or entitlement.
 U.S. DEPARTMENT OF COMMERCE Economics and Statistics Administration U.S. Census Bureau