

P.L. 94-171 VOTING DISTRICT OUTLINE MAP (CENSUS 2000)

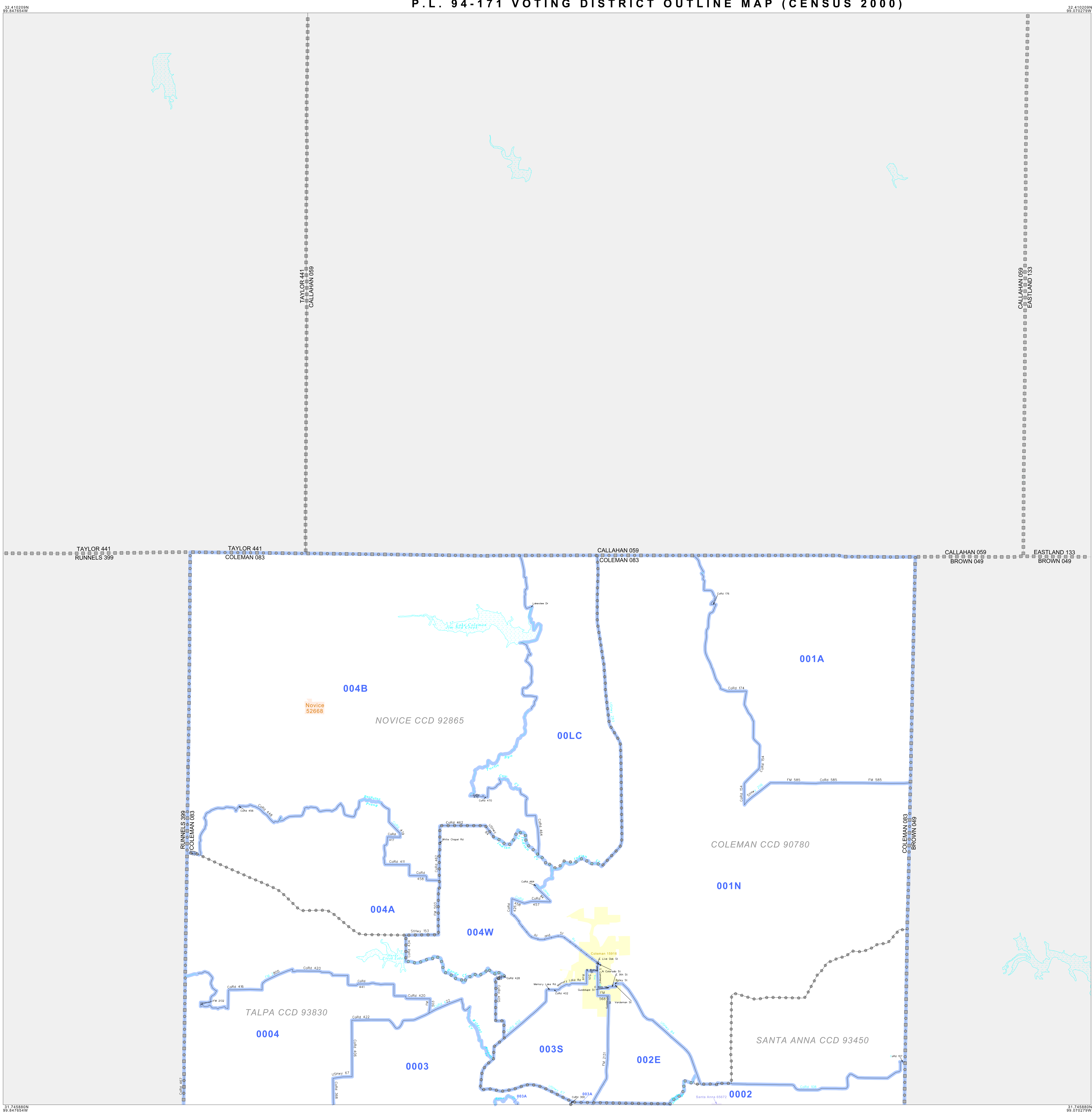
GEOGRAPHIC AREAS LEGEND

SYMBOL	NAME STYLE
*****	INTERNATIONAL
*****	AIR (FEDERAL)
*****	Trust Land
//////	STATE
□□□□	COUNTY
○●○●	CENSUS COUNTY DIV.
■	Incorporated Place
■	Census Designated Place
■	Voting District
■	Military
Inset	Inset
Out Area	Out Area

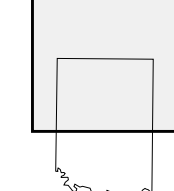
Abbreviation Reference: AIR - American Indian Reservation; Trust Land - Off-Reservation Trust Land
 1 A - ** following a VTD code indicates an actual voting district. Its absence indicates that the VTD is a pseudo voting district or no information is available as to its status.

Voting Districts

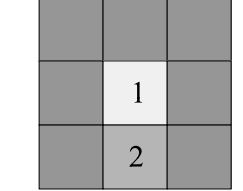
Code	Name
0002	Voting District 0002
0003	Voting District 0003
0004	Voting District 0004
001A	Voting District 001A
001B	Voting District 001B
001C	Voting District 001C
001D	Voting District 001D
001E	Voting District 001E
001F	Voting District 001F
001G	Voting District 001G
001H	Voting District 001H
001I	Voting District 001I
001J	Voting District 001J
001K	Voting District 001K
001L	Voting District 001L
001M	Voting District 001M
001N	Voting District 001N
001O	Voting District 001O
001P	Voting District 001P
001Q	Voting District 001Q
001R	Voting District 001R
001S	Voting District 001S
001T	Voting District 001T
001U	Voting District 001U
001V	Voting District 001V
001W	Voting District 001W
001X	Voting District 001X
001Y	Voting District 001Y
001Z	Voting District 001Z




Sheet Location within County



Key to Adjacent Sheets



ST: Texas (48)
 COU: Coleman (083)
 SHEET 1 OF 2 PARENT SHEETS



All legal boundaries and names are as of January 1, 2000. The boundaries shown on this map are for Census Bureau statistical data collection and tabulation purposes only; their depiction and designation for statistical purposes does not constitute a determination of jurisdictional authority or rights of ownership or entitlement. U.S. DEPARTMENT OF COMMERCE Economics and Statistics Administration U.S. Census Bureau