

P.L. 94-171 VOTING DISTRICT OUTLINE MAP (CENSUS 2000)

31 565475N  
98 238342W

31 565475N  
97 887181W

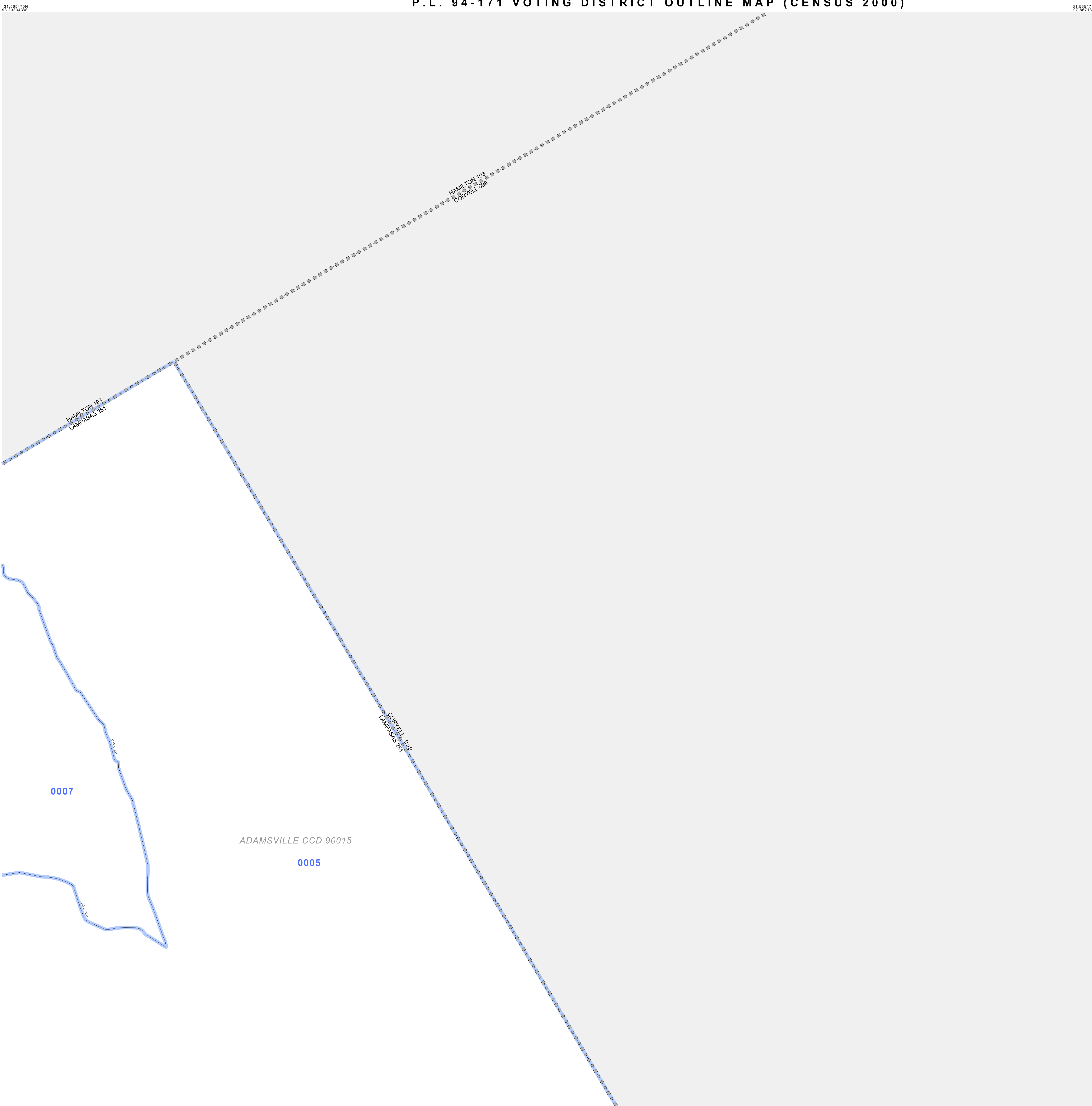
**GEOGRAPHIC AREAS LEGEND**

SYMBOL	NAME STYLE
*****	INTERNATIONAL
*****	AIR (FEDERAL)
*****	Trust Land
//////	STATE
	COUNTY
o-o-o-o	CENSUS COUNTY DIV.
Yellow	Incorporated Place
Pink	Census Designated Place
Blue	Voting District
Military	Military
Inset	Inset
Out Area	Out Area

Abbreviation Reference: AIR - American Indian Reservation; Trust Land - Off-Reservation Trust Land  
 1 "A" following a VTD code indicates an actual voting district. Its absence indicates that the VTD is a pseudo voting district or no information is available as to its status.

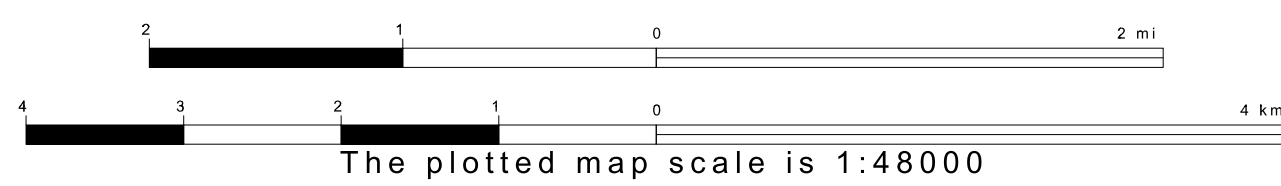
**Voting Districts**

Code	Name
0005	Voting District 0005
0007	Voting District 0007

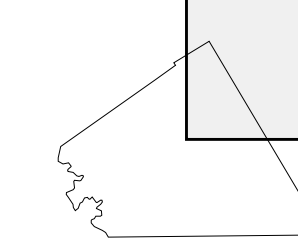


31 246572N  
98 238342W

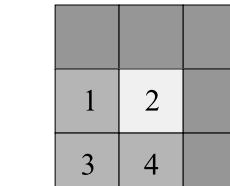
31 246572N  
97 887181W



Sheet Location within County



Key to Adjacent Sheets



ST: Texas (48)  
 COU: Lampasas (281)  
 SHEET 2 OF 4 PARENT SHEETS

