

P.L. 94-171 VOTING DISTRICT OUTLINE MAP (CENSUS 2000)

31 905185N  
103 488550W

31 905185N  
103 281820W


**GEOGRAPHIC AREAS LEGEND**

SYMBOL	NAME STYLE
*****	INTERNATIONAL
*****	AIR (FEDERAL)
*****	Trust Land
//////	STATE
	COUNTY
o-o-o-o	CENSUS COUNTY DIV.
Yellow	Incorporated Place
Pink	Census Designated Place
Blue	Voting District
Military	Military
Inset	Inset
Out Area	Out Area

Abbreviation Reference: AIR = American Indian Reservation; Trust Land = Off-Reservation Trust Land  
 1. A "\*" following a VTD code indicates an actual voting district. Its absence indicates that the VTD is a pseudo voting district or no information is available as to its status.

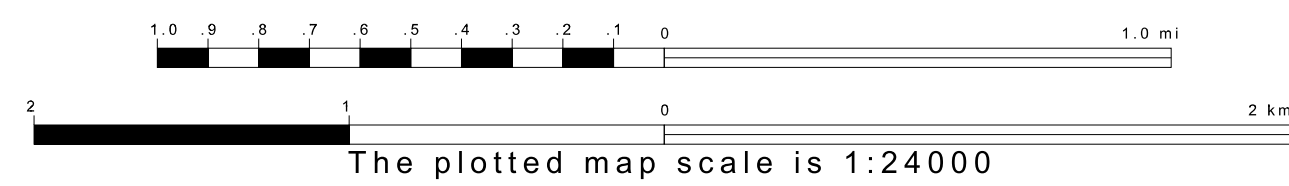
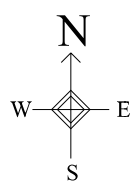
**Voting Districts**

Code	Name
0002	Voting District 0002
0004	Voting District 0004

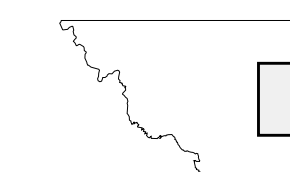


31 745748N  
103 488550W

31 745748N  
103 281820W



Sheet Location within County



Key to Adjacent Sheets

3	4
7	8
10	11

ST: Texas (48)  
 COU: Loving (301)  
 SHEET 8 OF 11 PARENT SHEETS