

P.L. 94-171 VOTING DISTRICT OUTLINE MAP (CENSUS 2000)

31 905185N  
103 4895280W

31 905185N  
103 4895280W

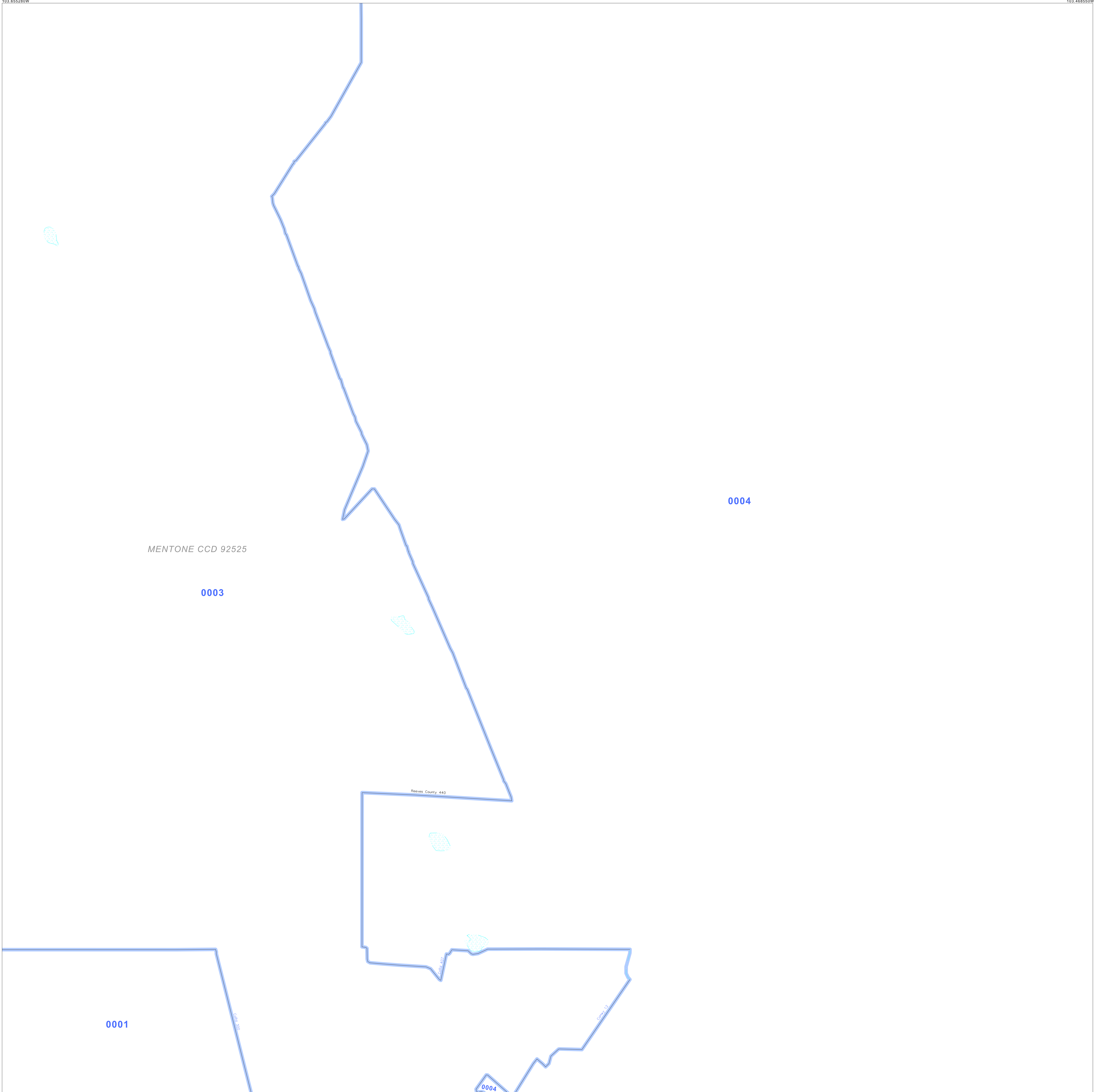
**GEOGRAPHIC AREAS LEGEND**

SYMBOL	NAME STYLE
*****	INTERNATIONAL
*****	AIR (FEDERAL)
*****	Trust Land
//////	STATE
	COUNTY
○○○○○	CENSUS COUNTY DIV.
■■■■■	Incorporated Place
■■■■■	Census Designated Place
■■■■■	Voting District
■■■■■	Military
■■■■■	Inset
■■■■■	Out Area

Abbreviation Reference: AIR = American Indian Reservation; Trust Land = Off-Reservation Trust Land  
 1. A "\*" following a VTD code indicates an actual voting district. Its absence indicates that the VTD is a pseudo voting district or no information is available as to its status.

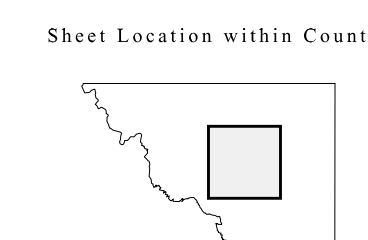
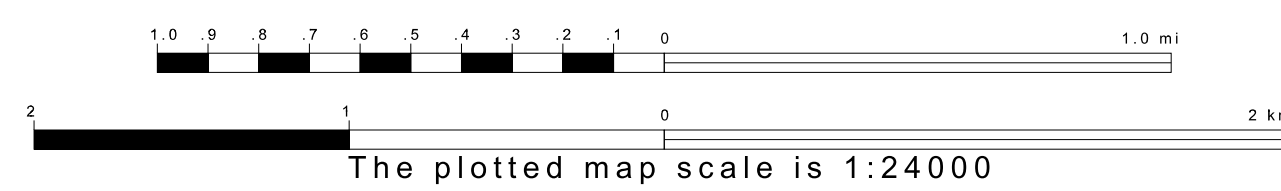
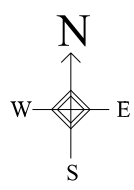
**Voting Districts**

Code	Name
0001	Voting District 0001
0003	Voting District 0003
0004	Voting District 0004



31 745748N  
103 4895280W

31 745748N  
103 4895280W



Key to Adjacent Sheets

2	3	4
6	7	8
9	10	11

ST: Texas (48)  
 COU: Loving (301)  
 SHEET 7 OF 11 PARENT SHEETS

