

P.L. 94-171 VOTING DISTRICT OUTLINE MAP (CENSUS 2000)

32 064622N
103 655280W

32 064622N
103 489550W

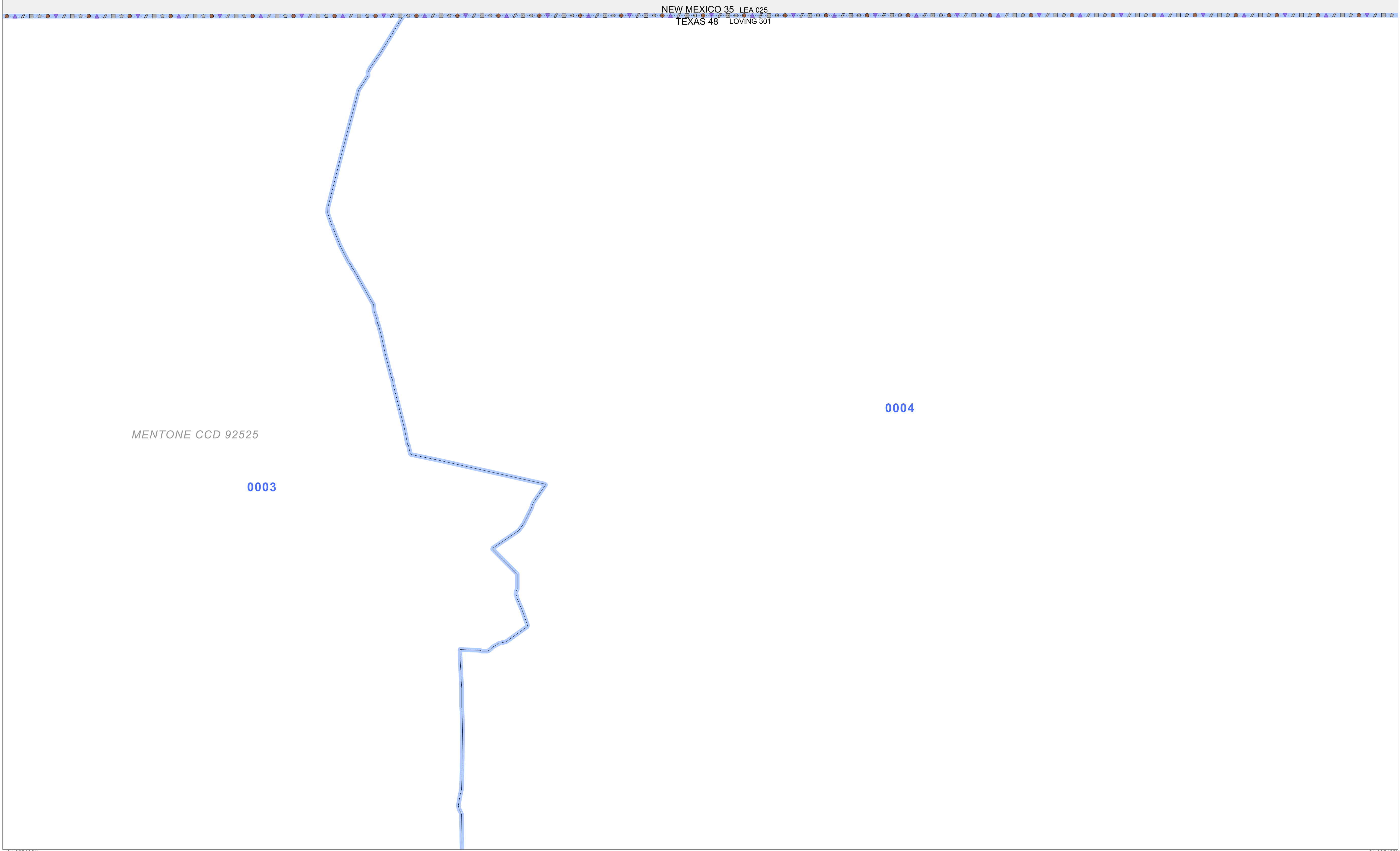
GEOGRAPHIC AREAS LEGEND

SYMBOL	NAME STYLE
*****	INTERNATIONAL
*****	AIR (FEDERAL)
*****	Trust Land
//////	STATE
	COUNTY
○○○○○	CENSUS COUNTY DIV.
■■■■■	Incorporated Place
■■■■■	Census Designated Place
■■■■■	Voting District
■	Military
■	Inset
■	Out Area

Abbreviation Reference: AIR = American Indian Reservation; Trust Land = Off-Reservation Trust Land
 1. A "*" following a VTD code indicates an actual voting district. Its absence indicates that the VTD is a pseudo voting district or no information is available as to its status.

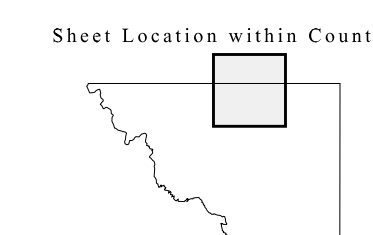
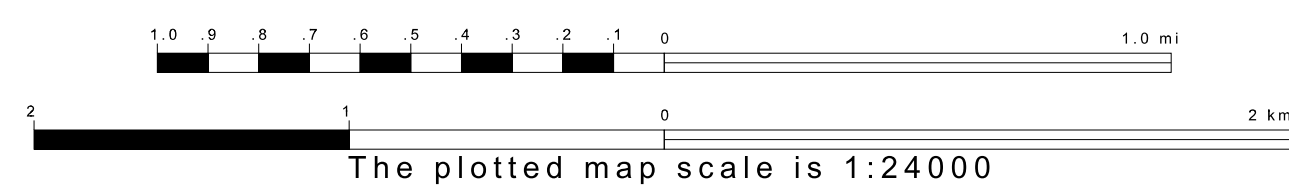
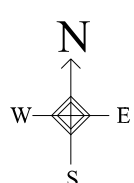
Voting Districts

Code	Name
0003	Voting District 0003
0004	Voting District 0004



31 205185N
103 655280W

31 205185N
103 489550W



Key to Adjacent Sheets

2	3	4
6	7	8

ST: Texas (48)
 COU: Loving (301)
 SHEET 3 OF 11 PARENT SHEETS