

P.L. 94-171 VOTING DISTRICT OUTLINE MAP (CENSUS 2000)

32 064622N  
103 842010W

32 064622N  
103 855260W

**GEOGRAPHIC AREAS LEGEND**

SYMBOL	NAME STYLE
*****	INTERNATIONAL
*****	AIR (FEDERAL)
*****	Trust Land
//////	STATE
	COUNTY
o-o-o-o	CENSUS COUNTY DIV.
Yellow	Incorporated Place
Pink	Census Designated Place
Blue	Voting District
Military	Inset
Out Area	Out Area

Abbreviation Reference: AIR - American Indian Reservation; Trust Land - Off-Reservation Trust Land  
 1 A - \*\* following a VTD code indicates an actual voting district. Its absence indicates that the VTD is a pseudo voting district or no information is available as to its status.

**Voting Districts**

Code	Name
0003	Voting District 0003

EDDY 015 NEW MEXICO 35  
LOVING 301 TEXAS 48

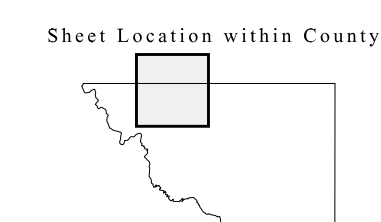
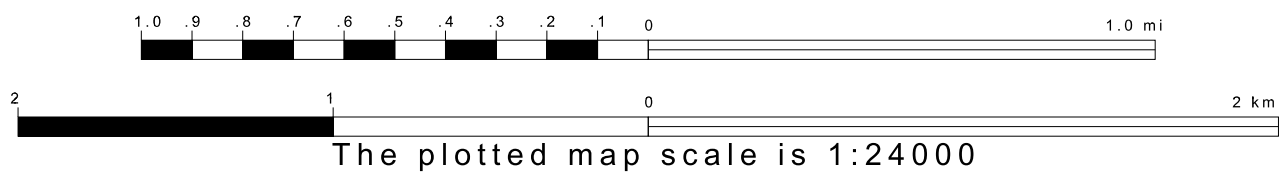
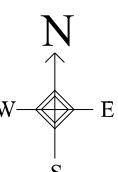
LEA 025 NEW MEXICO 35  
LOVING 301 TEXAS 48

MENTONE CCD 92525

0003

31 905185N  
103 842010W

31 905185N  
103 855260W



Key to Adjacent Sheets

1	2	3
5	6	7

ST: Texas (48)  
COU: Loving (301)  
SHEET 2 OF 11 PARENT SHEETS

