

P.L. 94-171 VOTING DISTRICT OUTLINE MAP (CENSUS 2000)

32 064622N
104 028740W

32 064622N
103 842010W

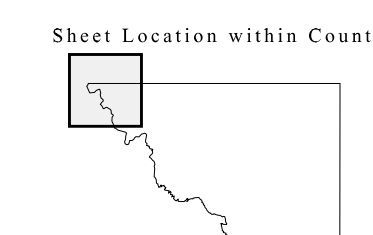
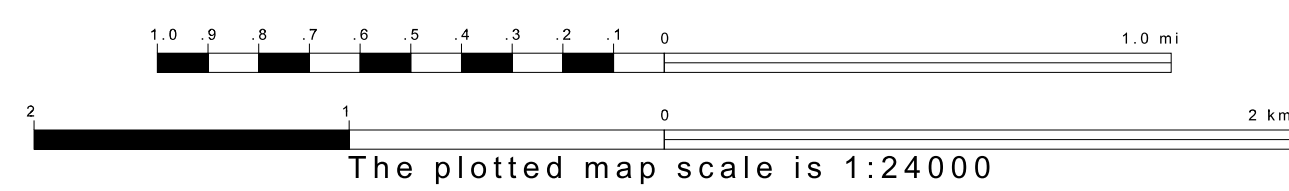
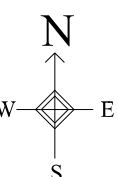
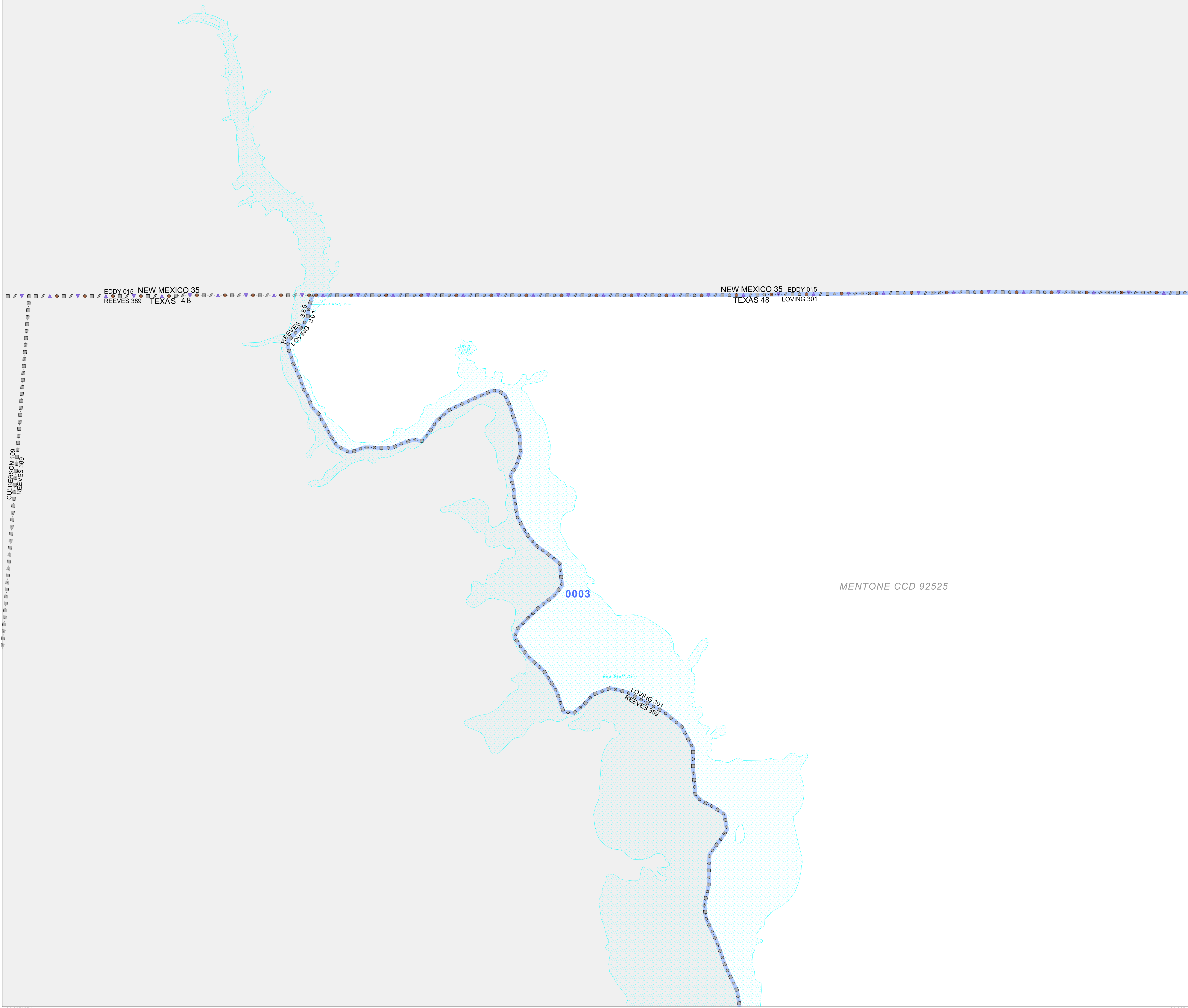
GEOGRAPHIC AREAS LEGEND

SYMBOL	NAME STYLE
*****	INTERNATIONAL
*****	AIR (FEDERAL)
*****	Trust Land
//////	STATE
	COUNTY
o-o-o-o	CENSUS COUNTY DIV.
■ ■ ■ ■	Incorporated Place
■ ■ ■ ■	Census Designated Place
■ ■ ■ ■	Voting District
■ ■ ■ ■	Military
■ ■ ■ ■	Inset
■ ■ ■ ■	Out Area

Abbreviation Reference: AIR - American Indian Reservation; Trust Land - Off-Reservation Trust Land
 1 "A" following a VTD code indicates an actual voting district. Its absence indicates that the VTD is a pseudo voting district or no information is available as to its status.

Voting Districts

Code	Name
0003	Voting District 0003



Key to Adjacent Sheets

1	2
5	6

ST: Texas (48)
 COU: Loving (301)
 SHEET 1 OF 11 PARENT SHEETS

