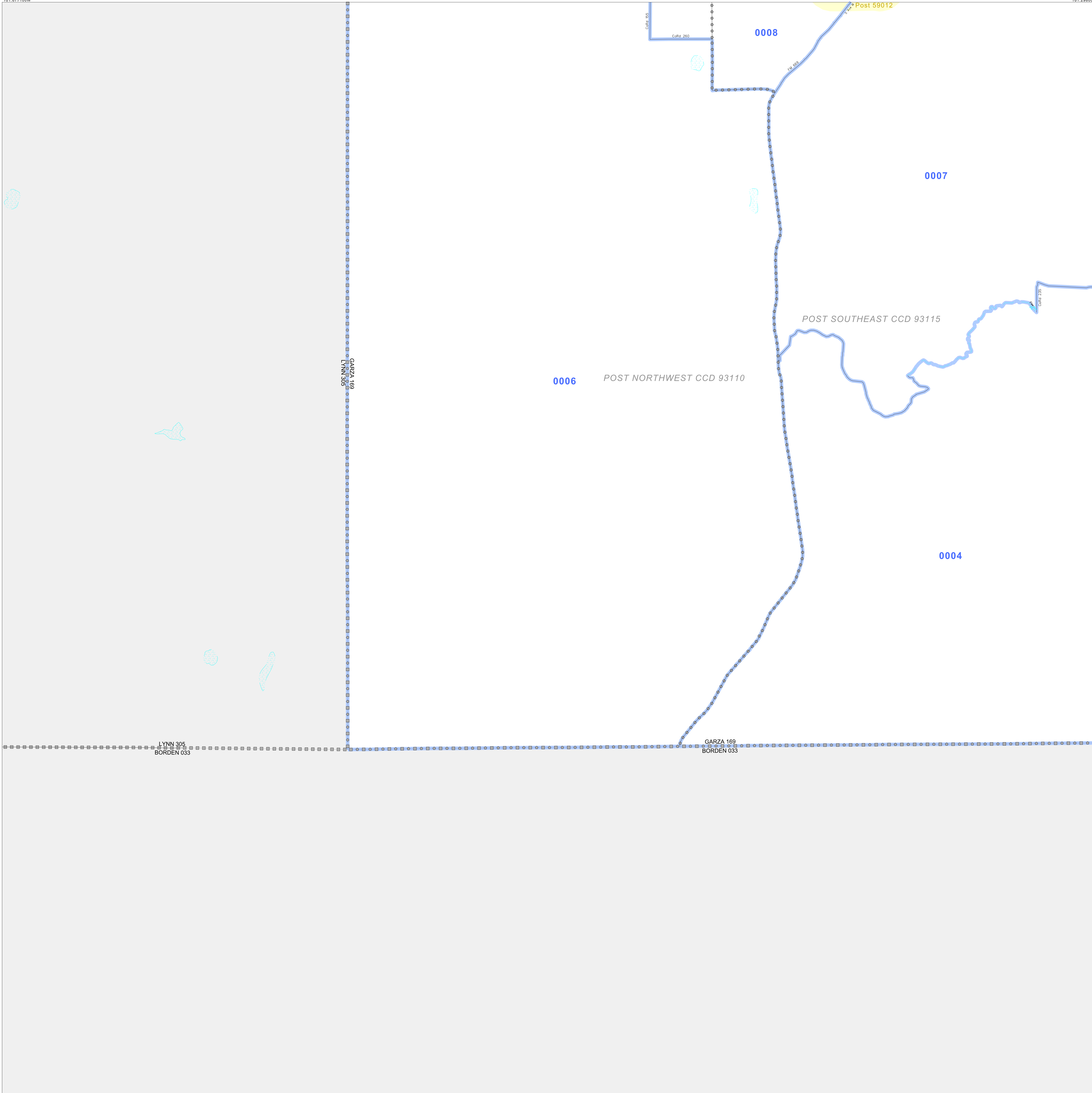


P.L. 94-171 VOTING DISTRICT OUTLINE MAP (CENSUS 2000)

33 178123N
101 677100W

33 178123N
101 298093W



GEOGRAPHIC AREAS LEGEND

SYMBOL	NAME STYLE
*****	INTERNATIONAL
*****	AIR (FEDERAL)
*****	Trust Land
//////	STATE
	COUNTY
-----	CENSUS COUNTY DIV.
-----	Incorporated Place
-----	Census Designated Place
-----	Voting District
-----	Military

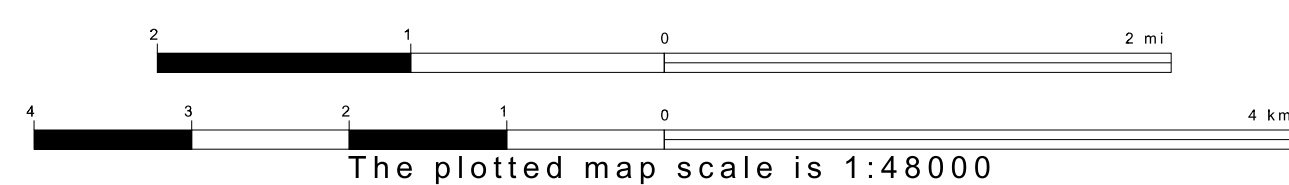
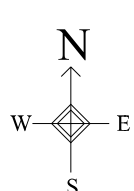
Abbreviation Reference: AIR = American Indian Reservation; Trust Land = Off-Reservation Trust Land
 1. A "*" following a VTD code indicates an actual voting district. Its absence indicates that the VTD is a pseudo voting district or no information is available as to its status.

Voting Districts

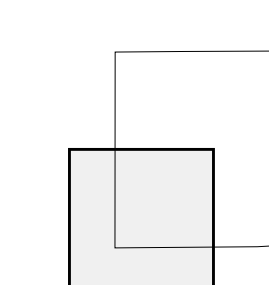
Code	Name
0004	Voting District 0004
0006	Voting District 0006
0007	Voting District 0007
0008	Voting District 0008

32 860319N
101 677100W

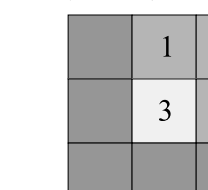
32 860319N
101 298093W



Sheet Location within County



Key to Adjacent Sheets



ST: Texas (48)
 COU: Garza (169)
 SHEET 3 OF 4 PARENT SHEETS