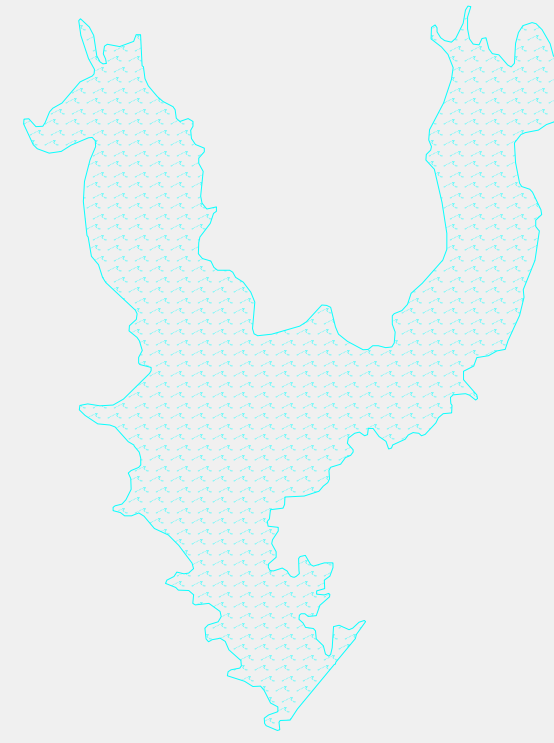


P.L. 94-171 VOTING DISTRICT OUTLINE MAP (CENSUS 2000)

33 497928N
101 288033W

33 497928N
100 918907W



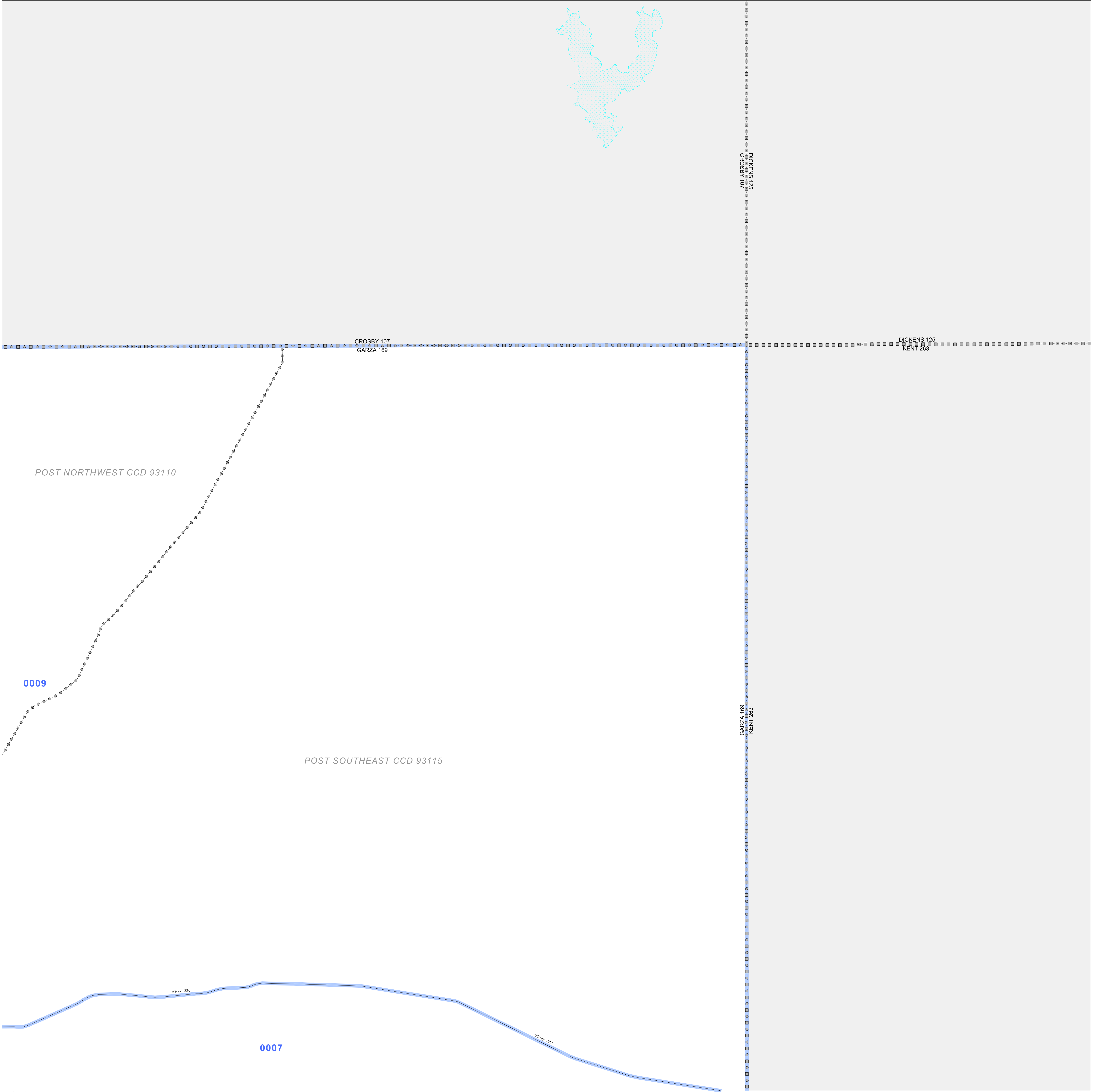
GEOGRAPHIC AREAS LEGEND

SYMBOL	NAME STYLE
*****	INTERNATIONAL
*****	AIR (FEDERAL)
*****	Trust Land
//////	STATE
□□□□	COUNTY
○ ○ ○ ○	CENSUS COUNTY DIV.
■ ■ ■ ■	Incorporated Place
■ ■ ■ ■	Census Designated Place
■ ■ ■ ■	Voting District
■ ■ ■ ■	Military
■ ■ ■ ■	Inset
■ ■ ■ ■	Out Area

Abbreviation Reference: AIR - American Indian Reservation; Trust Land - Off-Reservation Trust Land
 1 A - ** following a VTD code indicates an actual voting district. Its absence indicates that the VTD is a pseudo voting district or no information is available as to its status.

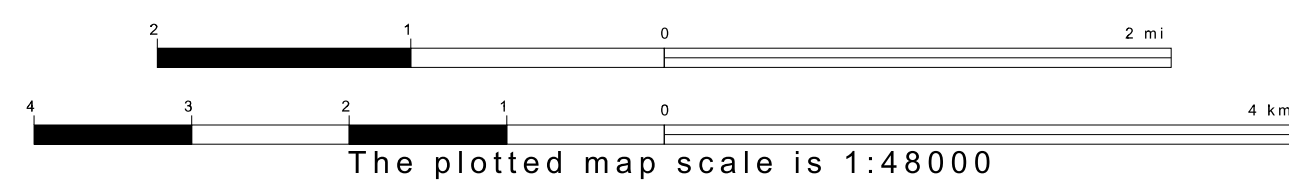
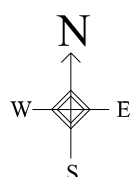
Voting Districts

Code	Name
0007	Voting District 0007
0009	Voting District 0009

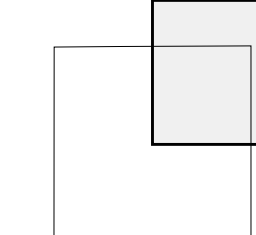


33 179123N
101 288033W

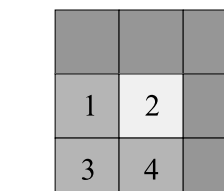
33 179123N
100 918907W



Sheet Location within County



Key to Adjacent Sheets



ST: Texas (48)
 COU: Garza (169)
 SHEET 2 OF 4 PARENT SHEETS