

P.L. 94-171 VOTING DISTRICT OUTLINE MAP (CENSUS 2000)

33 497928N  
101 877100W

33 497928N  
101 298003W

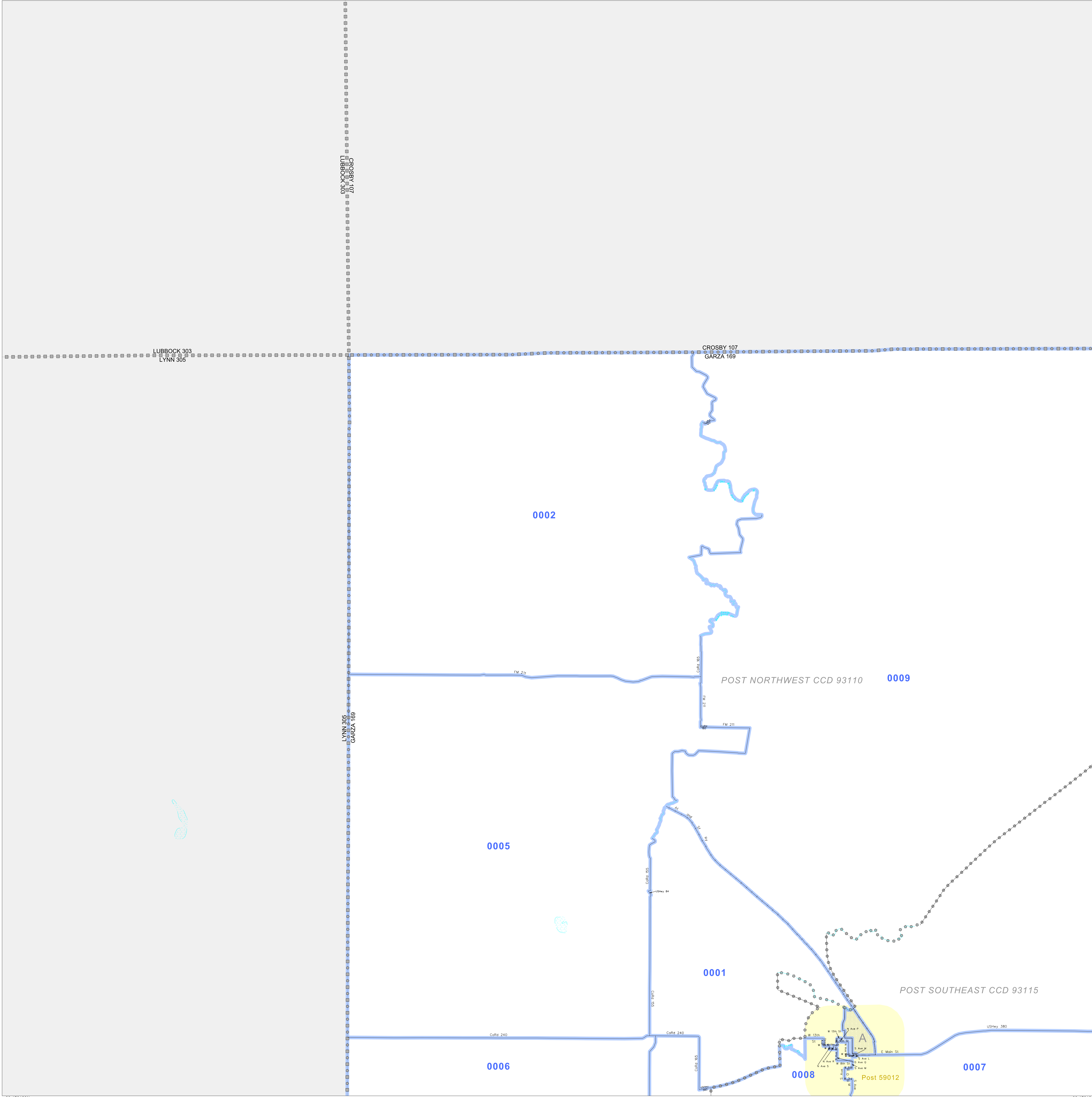
**GEOGRAPHIC AREAS LEGEND**

SYMBOL	NAME STYLE
*****	INTERNATIONAL
*****	AIR (FEDERAL)
*****	Trust Land
//////	STATE
□□□□	COUNTY
○ ○ ○ ○	CENSUS COUNTY DIV.
■ ■ ■ ■	Incorporated Place
■ ■ ■ ■	Census Designated Place
— — — —	Voting District
⋯⋯⋯	Military
Inset	Out Area

Abbreviation Reference: AIR = American Indian Reservation; Trust Land = Off-Reservation Trust Land  
 1 A - \* following a VTD code indicates an actual voting district. Its absence indicates that the VTD is a pseudo voting district or no information is available as to its status.

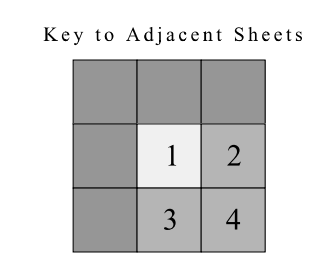
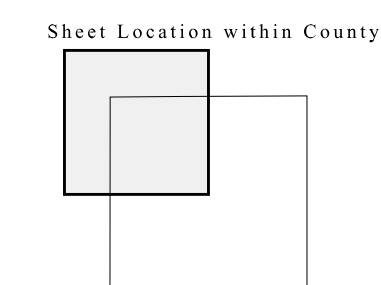
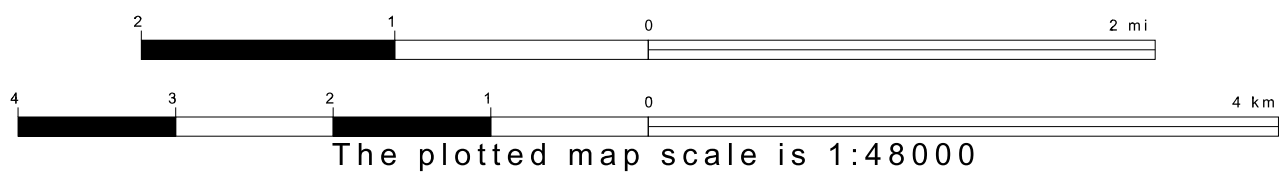
**Voting Districts**

Code	Name
0001	Voting District 0001
0002	Voting District 0002
0003	Voting District 0003
0005	Voting District 0005
0006	Voting District 0006
0007	Voting District 0007
0008	Voting District 0008
0009	Voting District 0009



33 179123N  
101 877100W

33 179123N  
101 298003W



ST: Texas (48)  
 COU: Garza (169)  
 SHEET 1 OF 4 PARENT SHEETS

