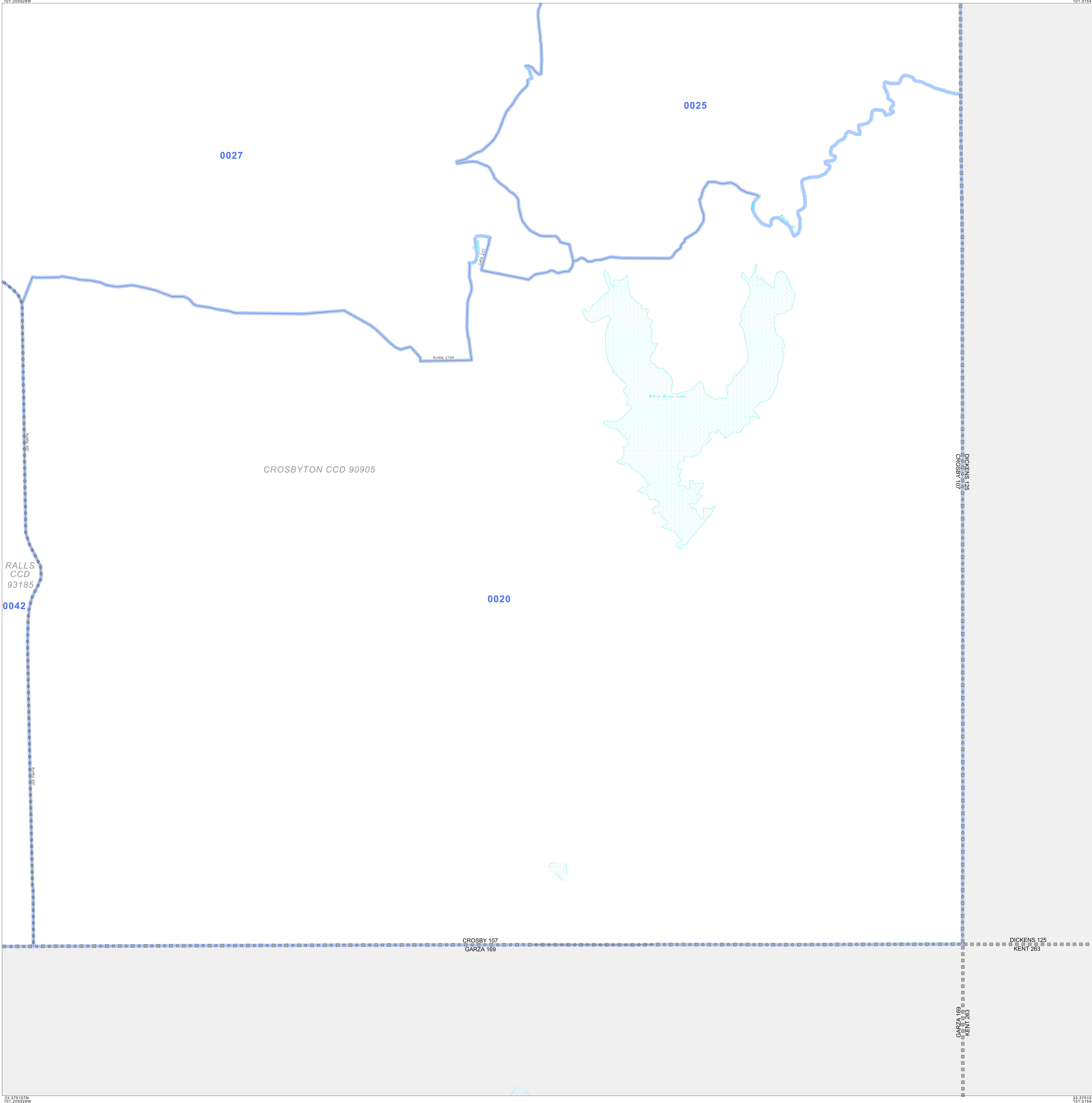


P.L. 94-171 VOTING DISTRICT OUTLINE MAP (CENSUS 2000)

33 534498N  
101 205928W

33 534498N  
101 015433W



**GEOGRAPHIC AREAS LEGEND**

SYMBOL	NAME STYLE
*****	INTERNATIONAL
*****	AIR (FEDERAL)
*****	Trust Land
//////	STATE
□□□□	COUNTY
○ ○ ○ ○	CENSUS COUNTY DIV.
■ ■ ■ ■	Incorporated Place
■ ■ ■ ■	Census Designated Place
— — — —	Voting District
■ ■ ■ ■	Military
□	Inset
□	Out Area

Abbreviation Reference: AIR - American Indian Reservation; Trust Land - Off-Reservation Trust Land  
 1 " " " following a VTD code indicates an actual voting district. Its absence indicates that the VTD is a pseudo voting district or no information is available as to its status.

**Voting Districts**

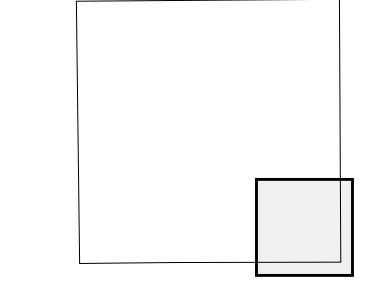
Code	Name
0020	Voting District 0020
0025	Voting District 0025
0027	Voting District 0027
0042	Voting District 0042

33 375107N  
101 205928W

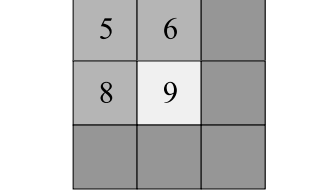
33 375107N  
101 015433W



Sheet Location within County



Key to Adjacent Sheets



ST: Texas (48)  
 COU: Crosby (107)  
 SHEET 9 OF 9 PARENT SHEETS

All legal boundaries and names are as of January 1, 2000.  
 The boundaries shown on this map are for Census Bureau statistical data collection and tabulation purposes only; their depiction and designation for statistical purposes does not constitute a determination of jurisdictional authority or rights of ownership or entitlement.  
 U.S. DEPARTMENT OF COMMERCE Economics and Statistics Administration U.S. Census Bureau

