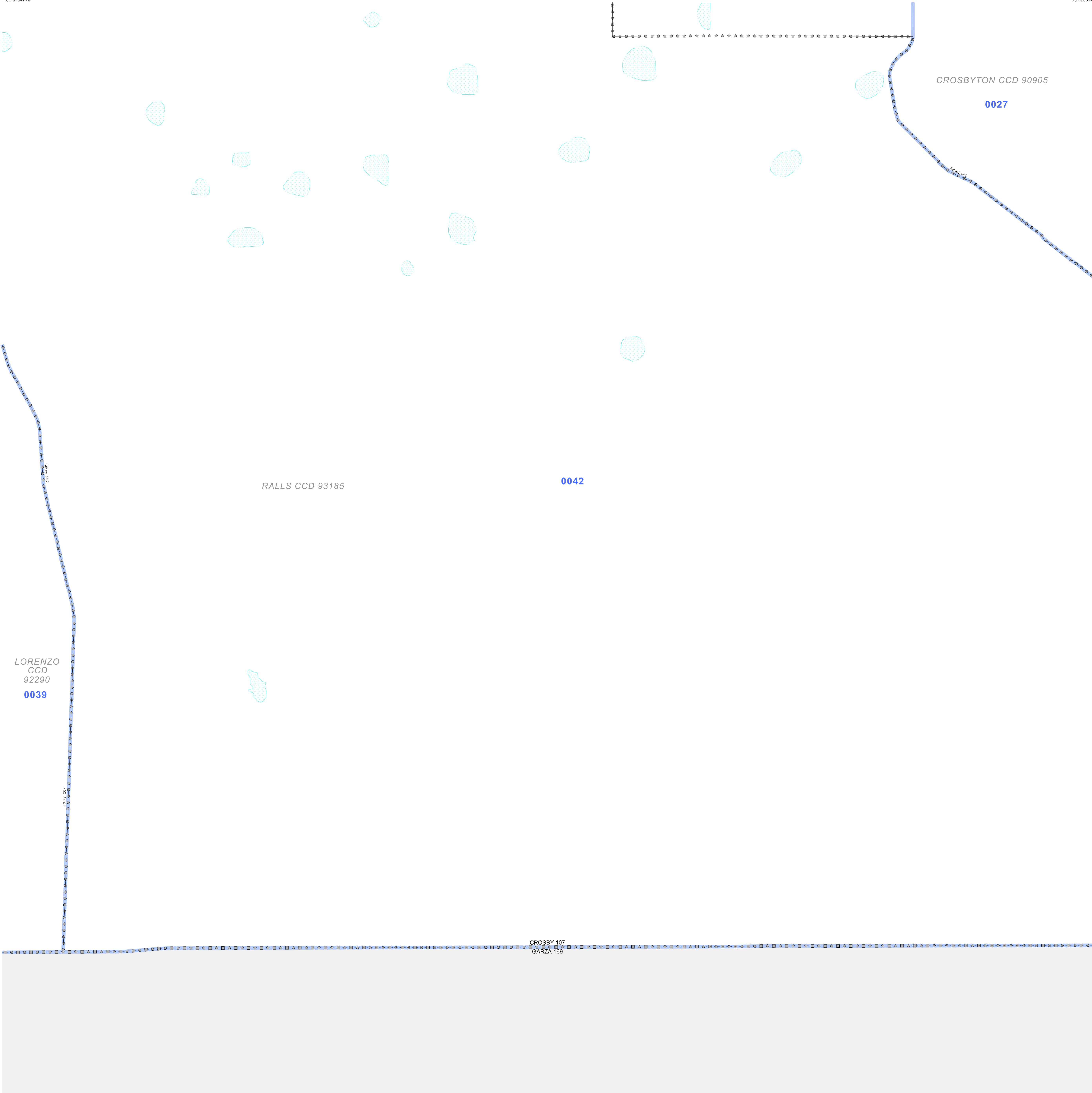


P.L. 94-171 VOTING DISTRICT OUTLINE MAP (CENSUS 2000)

33 534498N
101 398423W

33 534498N
101 205926W



GEOGRAPHIC AREAS LEGEND

SYMBOL	NAME STYLE
*****	INTERNATIONAL
*****	AIR (FEDERAL)
*****	Trust Land
//////	STATE
	COUNTY
-----	CENSUS COUNTY DIV.
-----	Incorporated Place
-----	Census Designated Place
-----	Voting District
-----	Military
-----	Inset
-----	Out Area

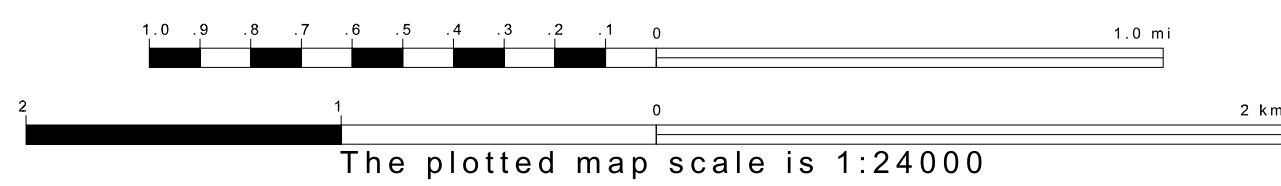
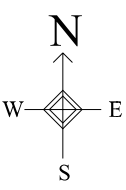
Abbreviation Reference: AIR = American Indian Reservation; Trust Land = Off-Reservation Trust Land
 1. A "*" following a VTD code indicates an actual voting district. Its absence indicates that the VTD is a pseudo voting district or no information is available as to its status.

Voting Districts

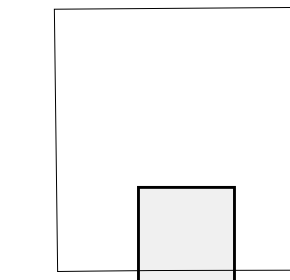
Code	Name
0027	Voting District 0027
0039	Voting District 0039
0042	Voting District 0042

33 375107N
101 398423W

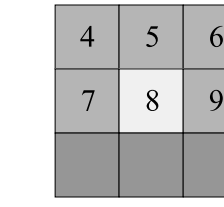
33 375107N
101 205926W



Sheet Location within County



Key to Adjacent Sheets



ST: Texas (48)
 COU: Crosby (107)
 SHEET 8 OF 9 PARENT SHEETS