

P.L. 94-171 VOTING DISTRICT OUTLINE MAP (CENSUS 2000)

33 534498N
101 386219W

33 534498N
101 386219W

GEOGRAPHIC AREAS LEGEND

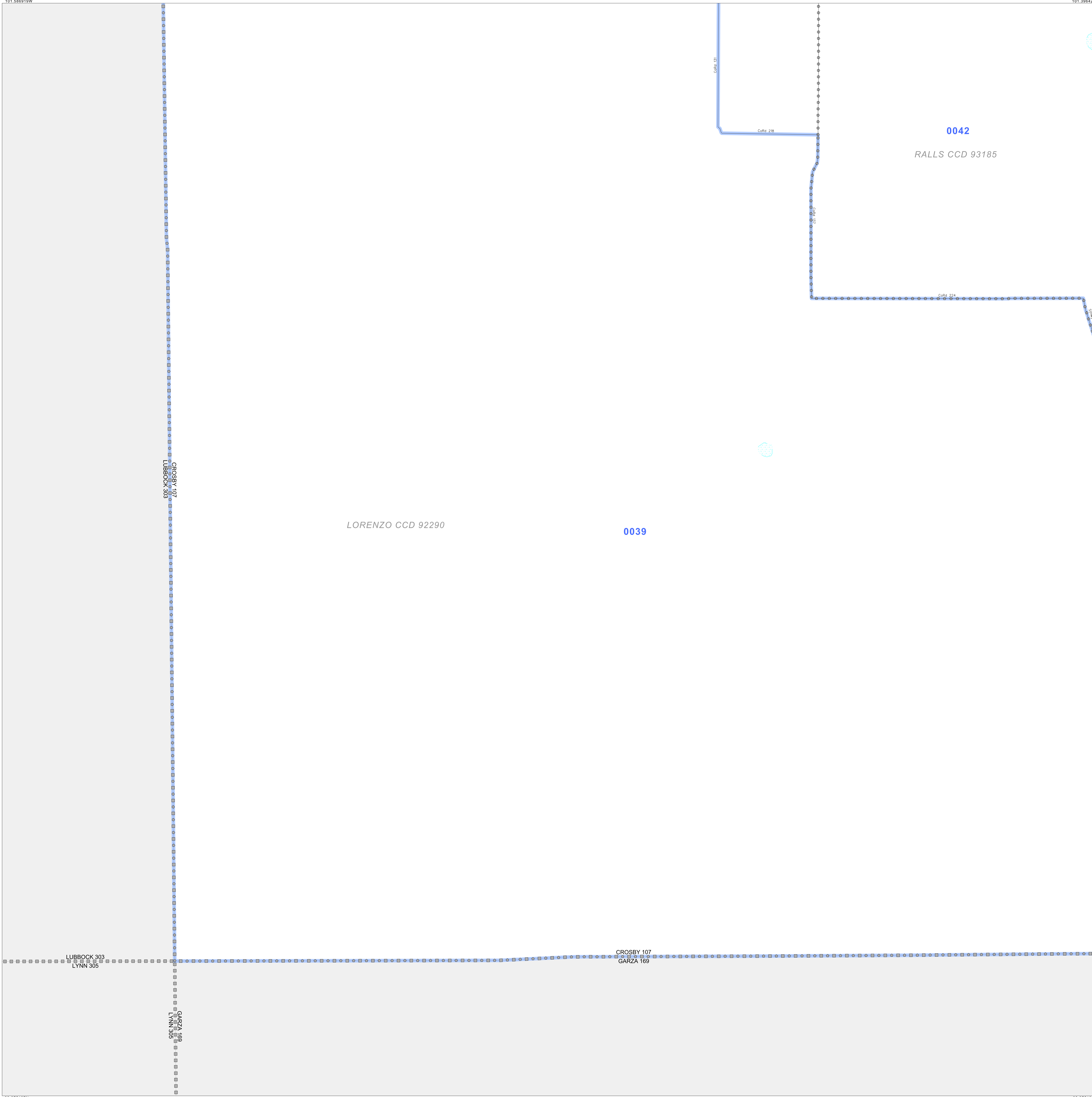
SYMBOL	NAME STYLE
*****	INTERNATIONAL
*****	AIR (FEDERAL)
*****	Trust Land
//////	STATE
	COUNTY
-----	CENSUS COUNTY DIV.
-----	Incorporated Place
-----	Census Designated Place
-----	Voting District
-----	Military

Abbreviation Reference: AIR = American Indian Reservation; Trust Land = Off-Reservation Trust Land
 1. A "*" following a VTD code indicates an actual voting district. Its absence indicates that the VTD is a pseudo voting district or no information is available as to its status.

Inset Out Area

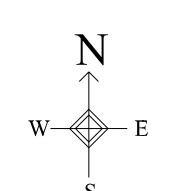
Voting Districts

Code	Name
0039	Voting District 0039
0042	Voting District 0042

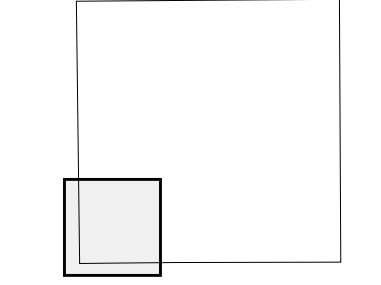


33 375107N
101 386219W

33 375107N
101 386219W



Sheet Location within County



Key to Adjacent Sheets



ST: Texas (48)
 COU: Crosby (107)
 SHEET 7 OF 9 PARENT SHEETS

All legal boundaries and names are as of January 1, 2000. The boundaries shown on this map are for Census Bureau statistical data collection and tabulation purposes only; their depiction and designation for statistical purposes does not constitute a determination of jurisdictional authority or rights of ownership or entitlement. U.S. DEPARTMENT OF COMMERCE Economics and Statistics Administration U.S. Census Bureau

