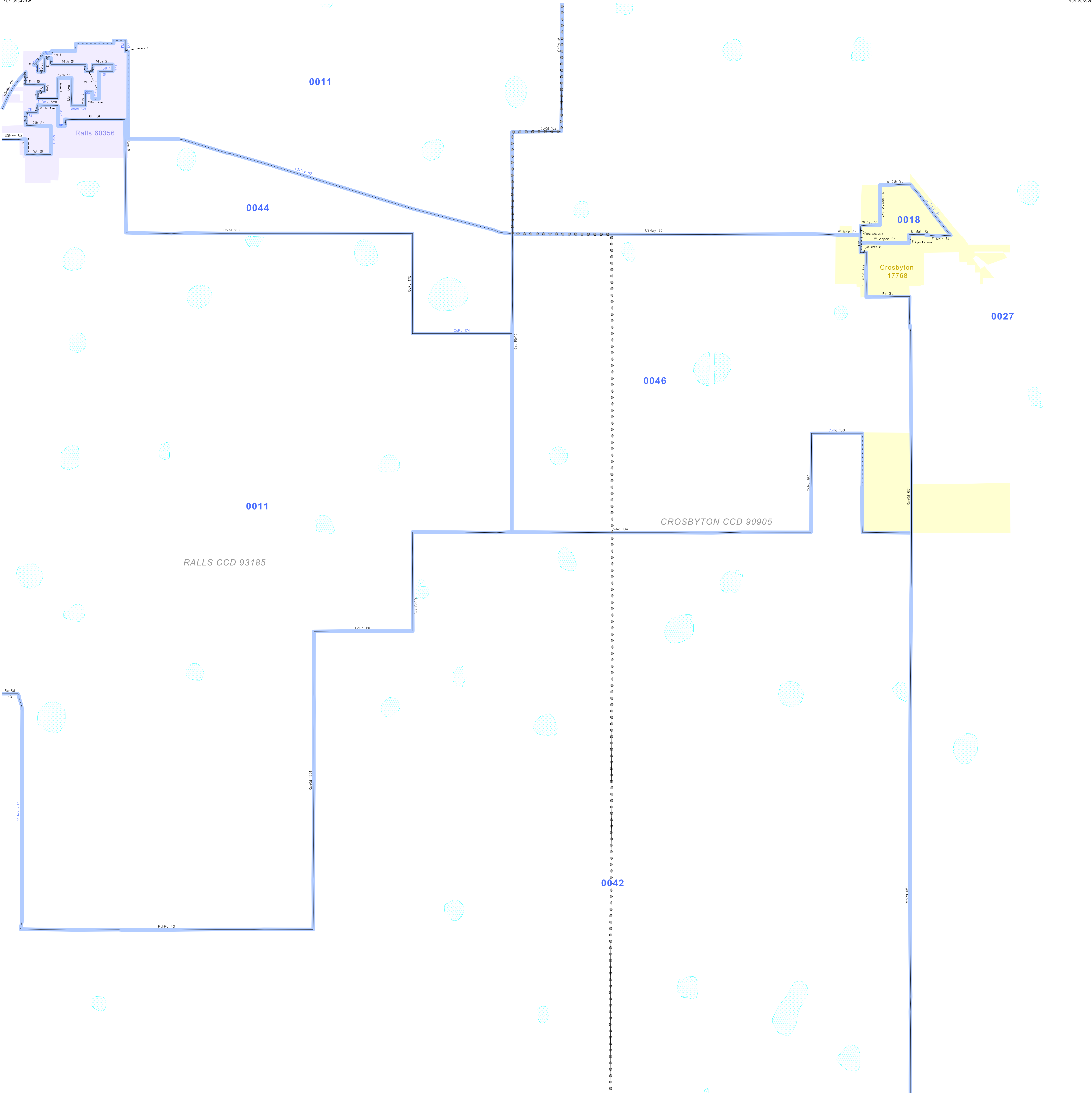


P.L. 94-171 VOTING DISTRICT OUTLINE MAP (CENSUS 2000)

33 493889N  
101 398423W

33 493889N  
101 205928W



**GEOGRAPHIC AREAS LEGEND**

SYMBOL	NAME STYLE
*****	INTERNATIONAL
*****	AIR (FEDERAL)
*****	Trust Land
*****	STATE
*****	COUNTY
*****	CENSUS COUNTY DIV.
*****	Incorporated Place
*****	Census Designated Place
*****	Voting District
*****	Military

Inset    Out Area

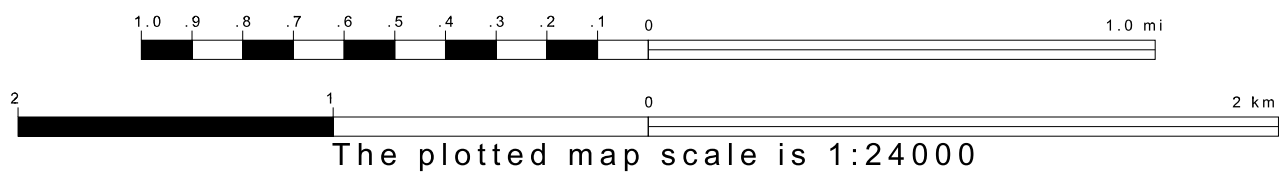
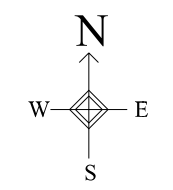
Abbreviation Reference: AIR = American Indian Reservation; Trust Land = Off-Reservation Trust Land  
 1 A - \*\* following a VTD code indicates an actual voting district. Its absence indicates that the VTD is a pseudo voting district or no information is available as to its status.

**Voting Districts**


Code	Name
0011	Voting District 0011
0018	Voting District 0018
0027	Voting District 0027
0042	Voting District 0042
0044	Voting District 0044
0046	Voting District 0046

33 534498N  
101 398423W

33 534498N  
101 205928W



Sheet Location within County



Key to Adjacent Sheets

1	2	3
4	5	6
7	8	9

ST: Texas (48)  
 COU: Crosby (107)  
 SHEET 5 OF 9 PARENT SHEETS



All legal boundaries and names are as of January 1, 2000.  
 The boundaries shown on this map are for Census Bureau statistical data collection and tabulation purposes only; their depiction and designation for statistical purposes does not constitute a determination of jurisdictional authority or rights of ownership or entitlement.  
 U.S. DEPARTMENT OF COMMERCE Economics and Statistics Administration U.S. Census Bureau