

P.L. 94-171 VOTING DISTRICT OUTLINE MAP (CENSUS 2000)

33 663889N
101 586919W

33 693889N
101 396423W

GEOGRAPHIC AREAS LEGEND

SYMBOL	NAME STYLE
*****	INTERNATIONAL
*****	AIR (FEDERAL)
*****	Trust Land
//////	STATE
	COUNTY
-----	CENSUS COUNTY DIV.
-----	Incorporated Place
-----	Census Designated Place
-----	Voting District
-----	Military

Abbreviation Reference: AIR = American Indian Reservation; Trust Land = Off-Reservation Trust Land
 1 " " following a VTD code indicates an actual voting district. Its absence indicates that the VTD is a pseudo voting district or no information is available as to its status.

Inset Out Area

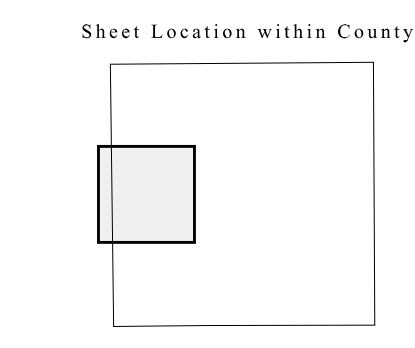
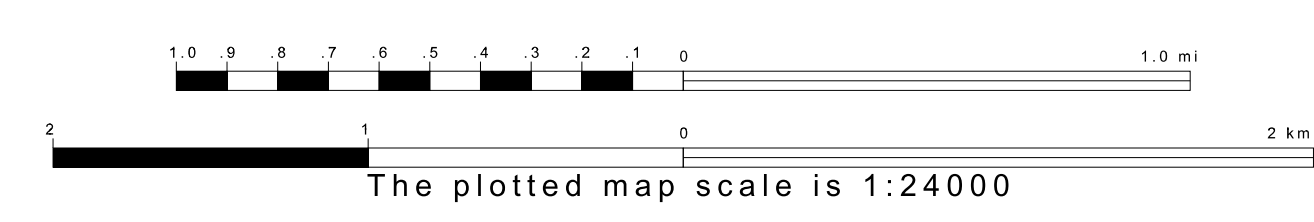
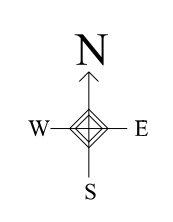
Voting Districts

Code	Name
0011	Voting District 0011
0039	Voting District 0039
0042	Voting District 0042
0044	Voting District 0044



33 534498N
101 586919W


33 534498N
101 396423W



Key to Adjacent Sheets

1	2
4	5
7	8

ST: Texas (48)
 COU: Crosby (107)
 SHEET 4 OF 9 PARENT SHEETS



All legal boundaries and names are as of January 1, 2000. The boundaries shown on this map are for Census Bureau statistical data collection and tabulation purposes only; their depiction and designation for statistical purposes does not constitute a determination of jurisdictional authority or rights of ownership or entitlement. U.S. DEPARTMENT OF COMMERCE Economics and Statistics Administration U.S. Census Bureau