

P.L. 94-171 VOTING DISTRICT OUTLINE MAP (CENSUS 2000)

33 853280N
101 205928W

33 853280N
101 215433W

GEOGRAPHIC AREAS LEGEND

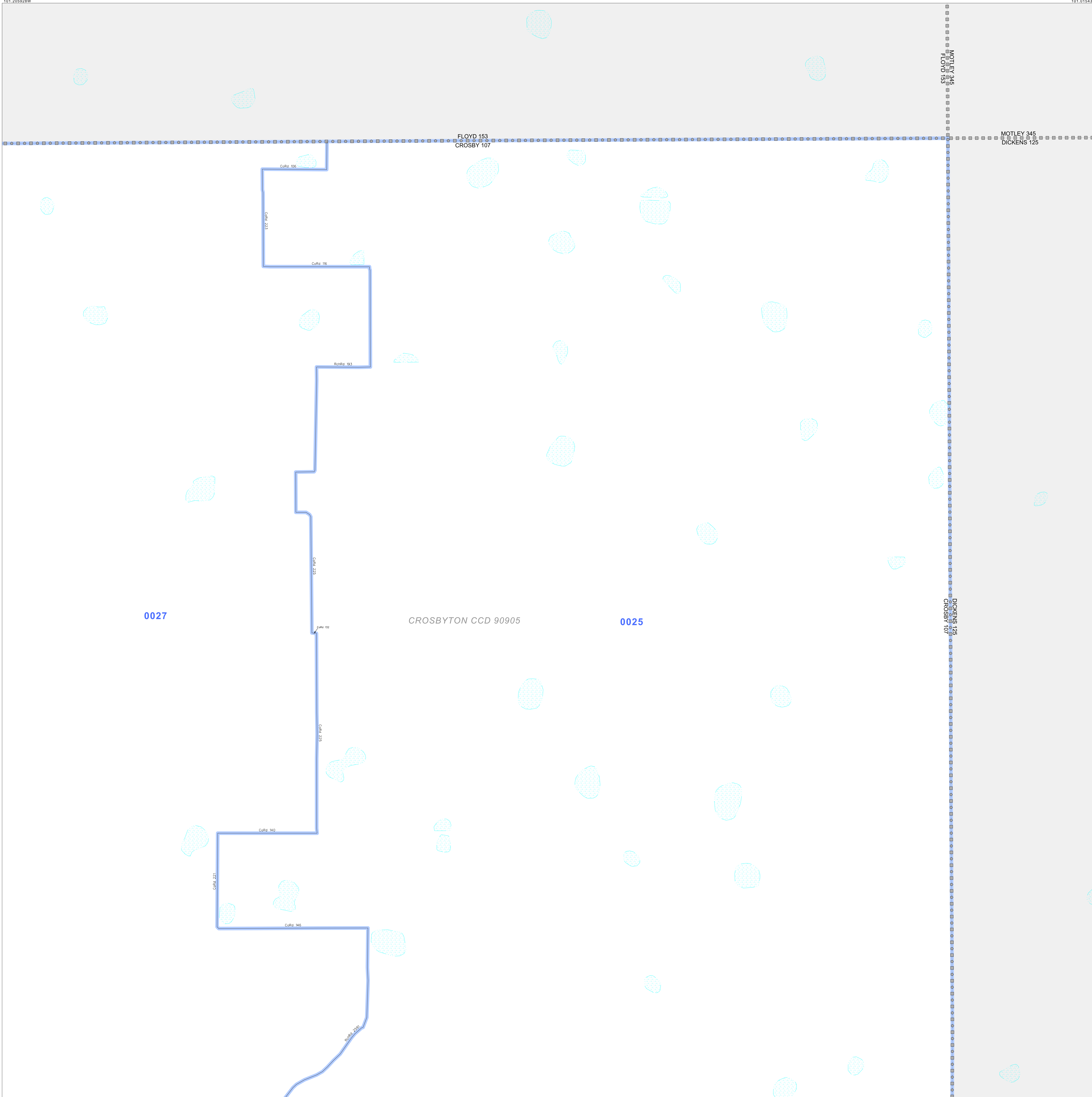
SYMBOL	NAME STYLE
*****	INTERNATIONAL
*****	AIR (FEDERAL)
*****	Trust Land
//////	STATE
□□□□	COUNTY
○ ○ ○ ○	CENSUS COUNTY DIV.
■ ■ ■ ■	Incorporated Place
■ ■ ■ ■	Census Designated Place
■ ■ ■ ■	Voting District
■ ■ ■ ■	Military

Inset Out Area

Abbreviation Reference: AIR = American Indian Reservation; Trust Land = Off-Reservation Trust Land
 * * * * * following a VTD code indicates an actual voting district. Its absence indicates that the VTD is a pseudo voting district or no information is available as to its status.

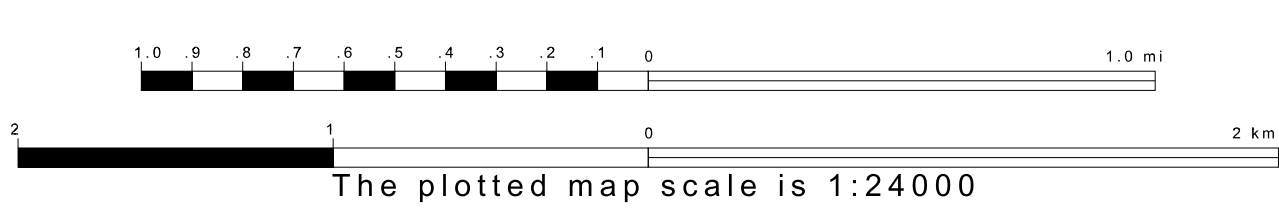
Voting Districts

Code	Name
0025	Voting District 0025
0027	Voting District 0027

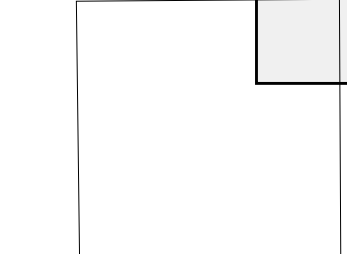


33 853889N
101 205928W

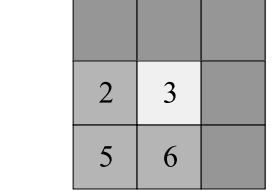
33 853889N
101 215433W



Sheet Location within County



Key to Adjacent Sheets



ST: Texas (48)
 COU: Crosby (107)
 SHEET 3 OF 9 PARENT SHEETS

All legal boundaries and names are as of January 1, 2000. The boundaries shown on this map are for Census Bureau statistical data collection and tabulation purposes only; their depiction and designation for statistical purposes does not constitute a determination of jurisdictional authority or rights of ownership or entitlement. U.S. DEPARTMENT OF COMMERCE Economics and Statistics Administration U.S. Census Bureau

