

P.L. 94-171 VOTING DISTRICT OUTLINE MAP (CENSUS 2000)

33 853280N
101.398423W

33 853280N
101.205928W

GEOGRAPHIC AREAS LEGEND

SYMBOL	NAME STYLE
*****	INTERNATIONAL
*****	AIR (FEDERAL)
*****	Trust Land
//////	STATE
□□□□	COUNTY
○ ○ ○ ○	CENSUS COUNTY DIV.
■ ■ ■ ■	Incorporated Place
■ ■ ■ ■	Census Designated Place
— — — —	Voting District
■ ■ ■ ■	Military

Inset Out Area

Abbreviation Reference: AIR - American Indian Reservation; Trust Land - Off-Reservation Trust Land
 1. A "*" following a VTD code indicates an actual voting district. Its absence indicates that the VTD is a pseudo voting district or no information is available as to its status.

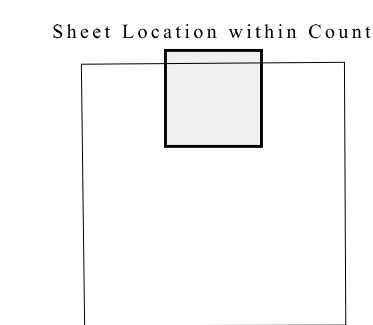
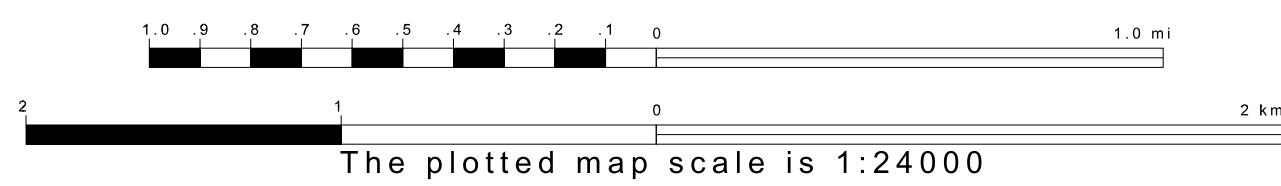
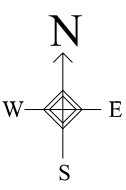
Voting Districts

Code	Name
0011	Voting District 0011
0027	Voting District 0027
0033	Voting District 0033



33 853280N
101.398423W

33 853280N
101.205928W



Key to Adjacent Sheets

1	2	3
4	5	6

ST: Texas (48)
 COU: Crosby (107)
 SHEET 2 OF 9 PARENT SHEETS

