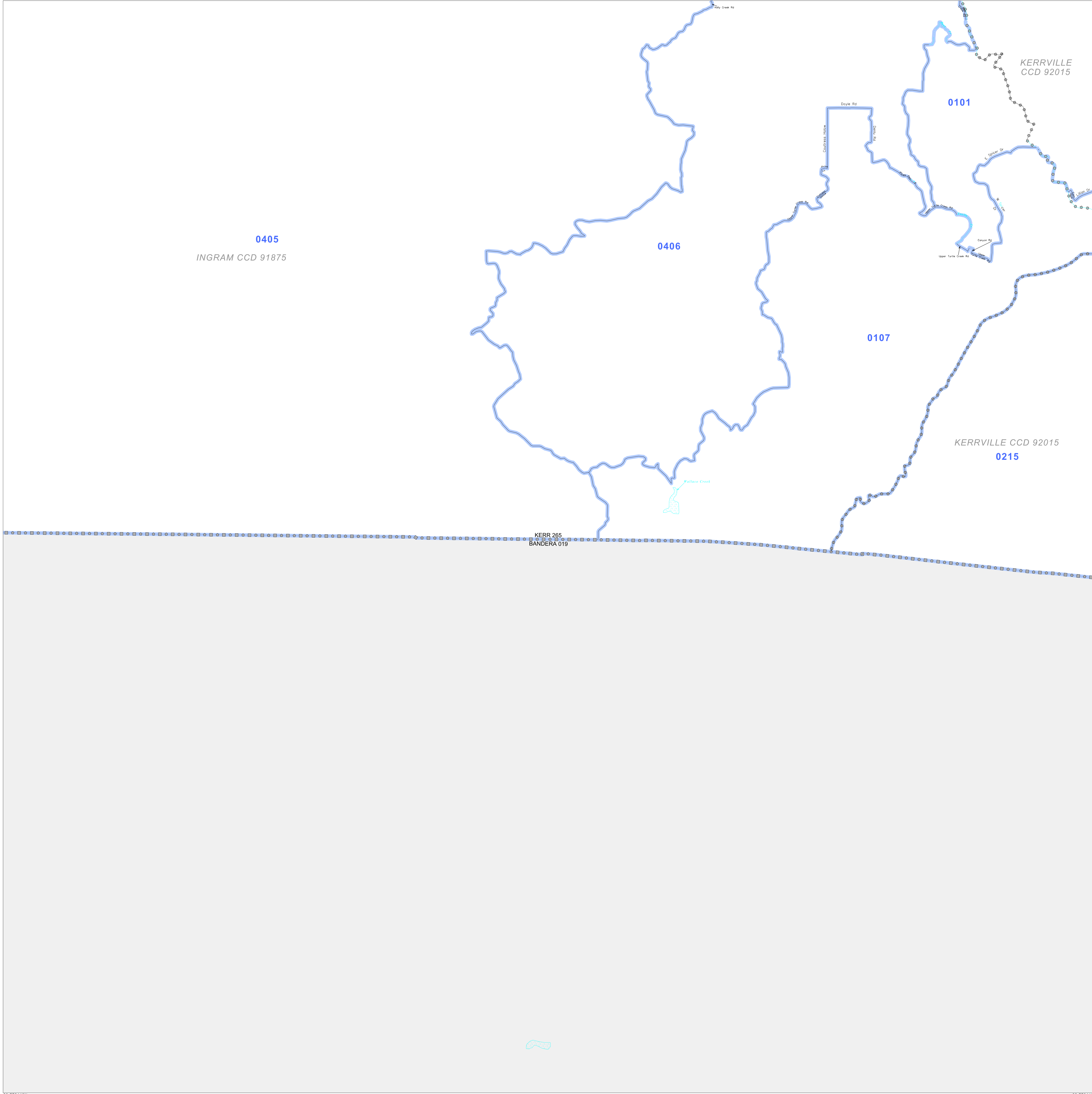


P.L. 94-171 VOTING DISTRICT OUTLINE MAP (CENSUS 2000)

30 036248N
99 490392W

30 036248N
99 184917W



GEOGRAPHIC AREAS LEGEND

SYMBOL	NAME STYLE
*****	INTERNATIONAL
*****	AIR (FEDERAL)
*****	Trust Land
//////	STATE
□□□□	COUNTY
○ ○ ○ ○	CENSUS COUNTY DIV.
■ ■ ■ ■	Incorporated Place
■ ■ ■ ■	Census Designated Place
— — — —	Voting District
■ ■ ■ ■	Military

Inset Out Area

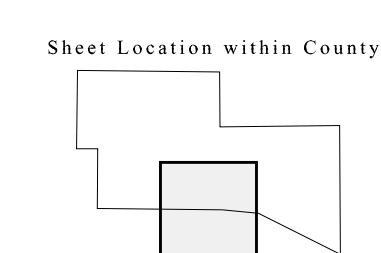
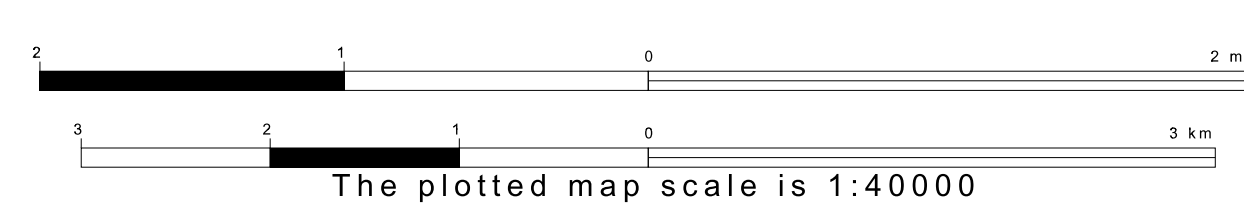
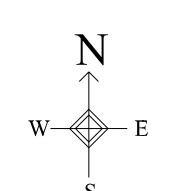
Abbreviation Reference: AIR = American Indian Reservation; Trust Land = Off-Reservation Trust Land
 1. A "*" following a VTD code indicates an actual voting district. Its absence indicates that the VTD is a pseudo voting district or no information is available as to its status.

Voting Districts

Code	Name
0101	Voting District 0101
0107	Voting District 0107
0215	Voting District 0215
0405	Voting District 0405
0406	Voting District 0406

29 770448N
99 490392W

29 770448N
99 184917W



Key to Adjacent Sheets

1	2	3
4	5	6

ST: Texas (48)
 COU: Kerr (265)
 SHEET 5 OF 6 PARENT SHEETS

All legal boundaries and names are as of January 1, 2000.
 The boundaries shown on this map are for Census Bureau statistical data collection and tabulation purposes only; their depiction and designation for statistical purposes does not constitute a determination of jurisdictional authority or rights of ownership or entitlement.
 U.S. DEPARTMENT OF COMMERCE Economics and Statistics Administration U.S. Census Bureau

