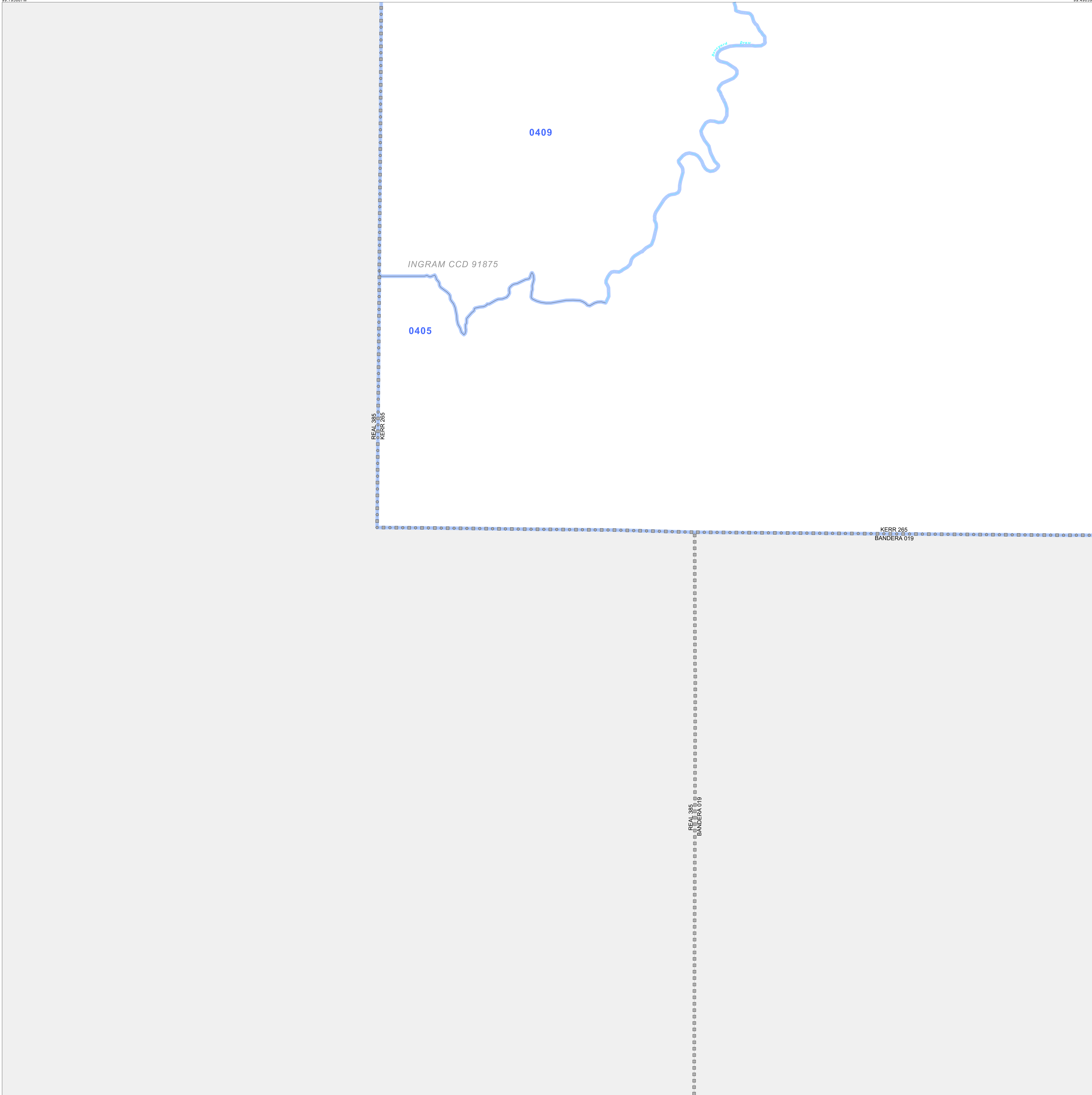


P.L. 94-171 VOTING DISTRICT OUTLINE MAP (CENSUS 2000)

30 036248N  
99 792867W

30 036248N  
99 490392W



**GEOGRAPHIC AREAS LEGEND**

SYMBOL	NAME STYLE
*****	INTERNATIONAL
*****	AIR (FEDERAL)
*****	Trust Land
///////	STATE
	COUNTY
o-o-o-o-o	CENSUS COUNTY DIV.
Yellow	Incorporated Place
Pink	Census Designated Place
Blue outline	Voting District
Blue dashed	Military
Inset box	Inset
Out Area box	Out Area

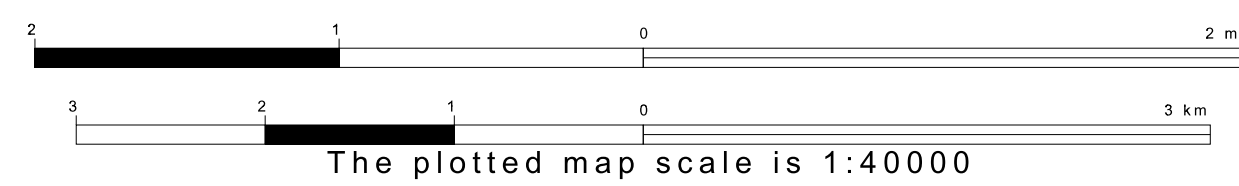
Abbreviation Reference: AIR - American Indian Reservation; Trust Land - Off-Reservation Trust Land  
 1. A "\*" following a VTD code indicates an actual voting district. Its absence indicates that the VTD is a pseudo voting district or no information is available as to its status.

**Voting Districts**

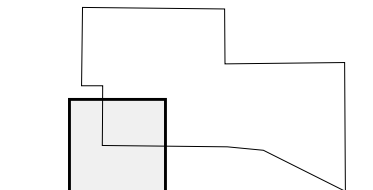
Code	Name
0405	Voting District 0405
0409	Voting District 0409

29 770446N  
99 792867W

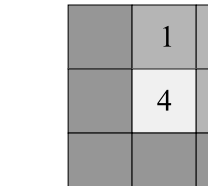
29 770446N  
99 490392W



Sheet Location within County



Key to Adjacent Sheets



ST: Texas (48)  
 COU: Kerr (265)  
 SHEET 4 OF 6 PARENT SHEETS