

P.L. 94-171 VOTING DISTRICT OUTLINE MAP (CENSUS 2000)

30 302051N
99.184917W

30 302051N
99.879442W

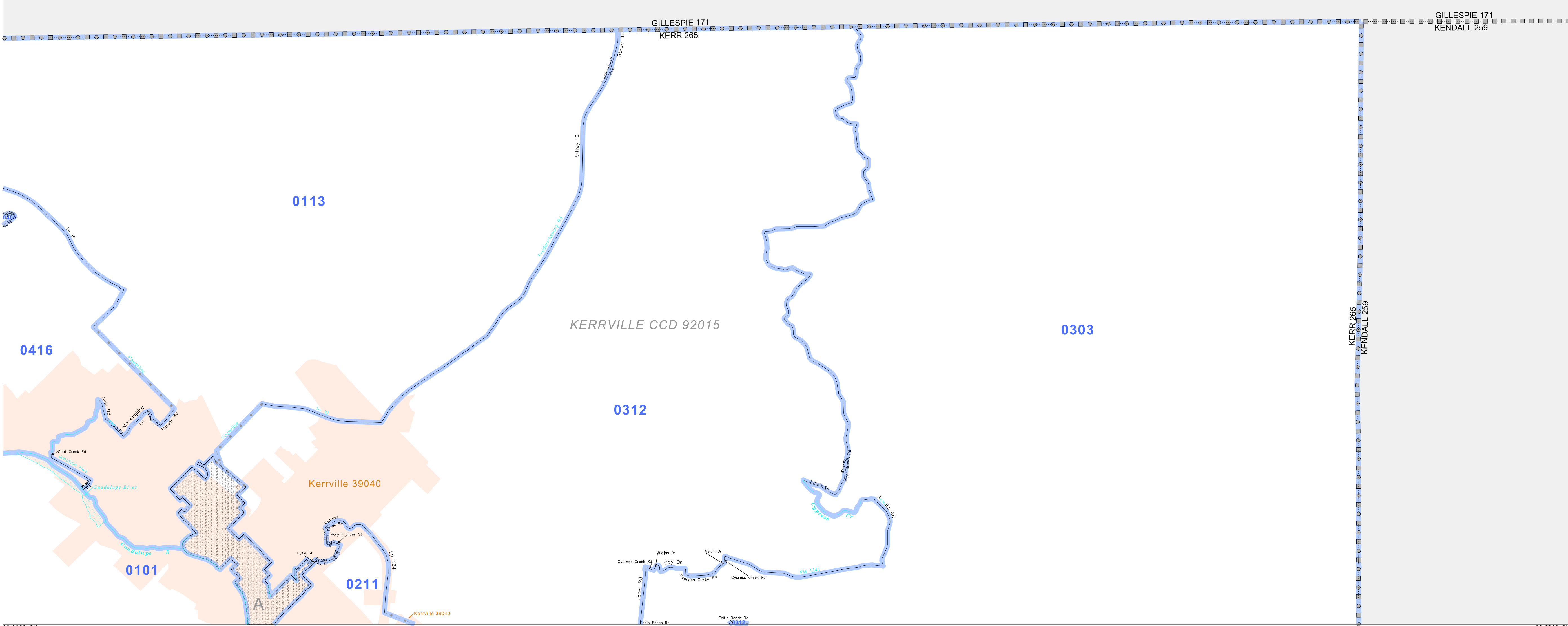
GEOGRAPHIC AREAS LEGEND

SYMBOL	NAME STYLE
*****	INTERNATIONAL
*****	AIR (FEDERAL)
*****	Trust Land
//////	STATE
□□□□	COUNTY
○ ○ ○ ○ ○	CENSUS COUNTY DIV.
■ ■ ■ ■ ■	Incorporated Place
■ ■ ■ ■ ■	Census Designated Place
■ ■ ■ ■ ■	Voting District
■ ■ ■ ■ ■	Military
Inset	Out Area

Abbreviation Reference: AIR - American Indian Reservation; Trust Land - Off-Reservation Trust Land
 1. A "*" following a VTD code indicates an actual voting district. Its absence indicates that the VTD is a pseudo voting district or no information is available as to its status.

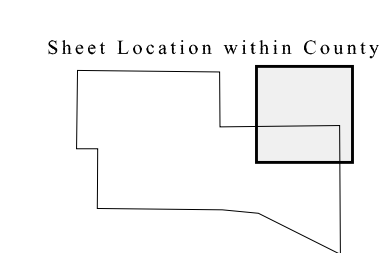
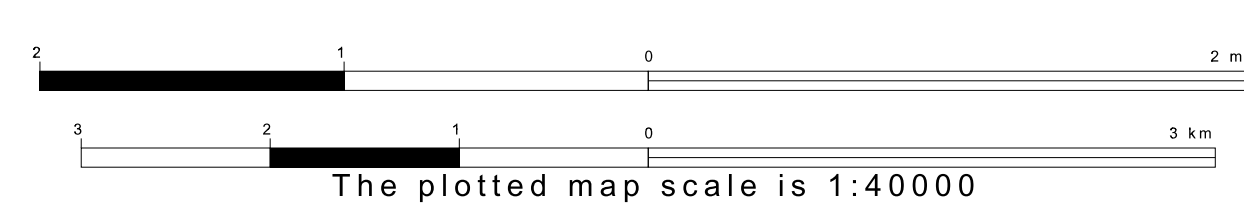
Voting Districts

Code	Name
0101	Voting District 0101
0113	Voting District 0113
0211	Voting District 0211
0303	Voting District 0303
0312	Voting District 0312
0406	Voting District 0406
0416	Voting District 0416

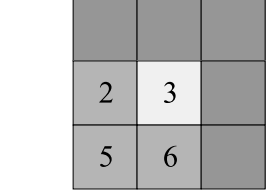


30 038248N
99.184917W

30 038248N
99.879442W



Key to Adjacent Sheets



ST: Texas (48)
 COU: Kerr (265)
 SHEET 3 OF 6 PARENT SHEETS

All legal boundaries and names are as of January 1, 2000. The boundaries shown on this map are for Census Bureau statistical data collection and tabulation purposes only; their depiction and designation for statistical purposes does not constitute a determination of jurisdictional authority or rights of ownership or entitlement. U.S. DEPARTMENT OF COMMERCE Economics and Statistics Administration U.S. Census Bureau

