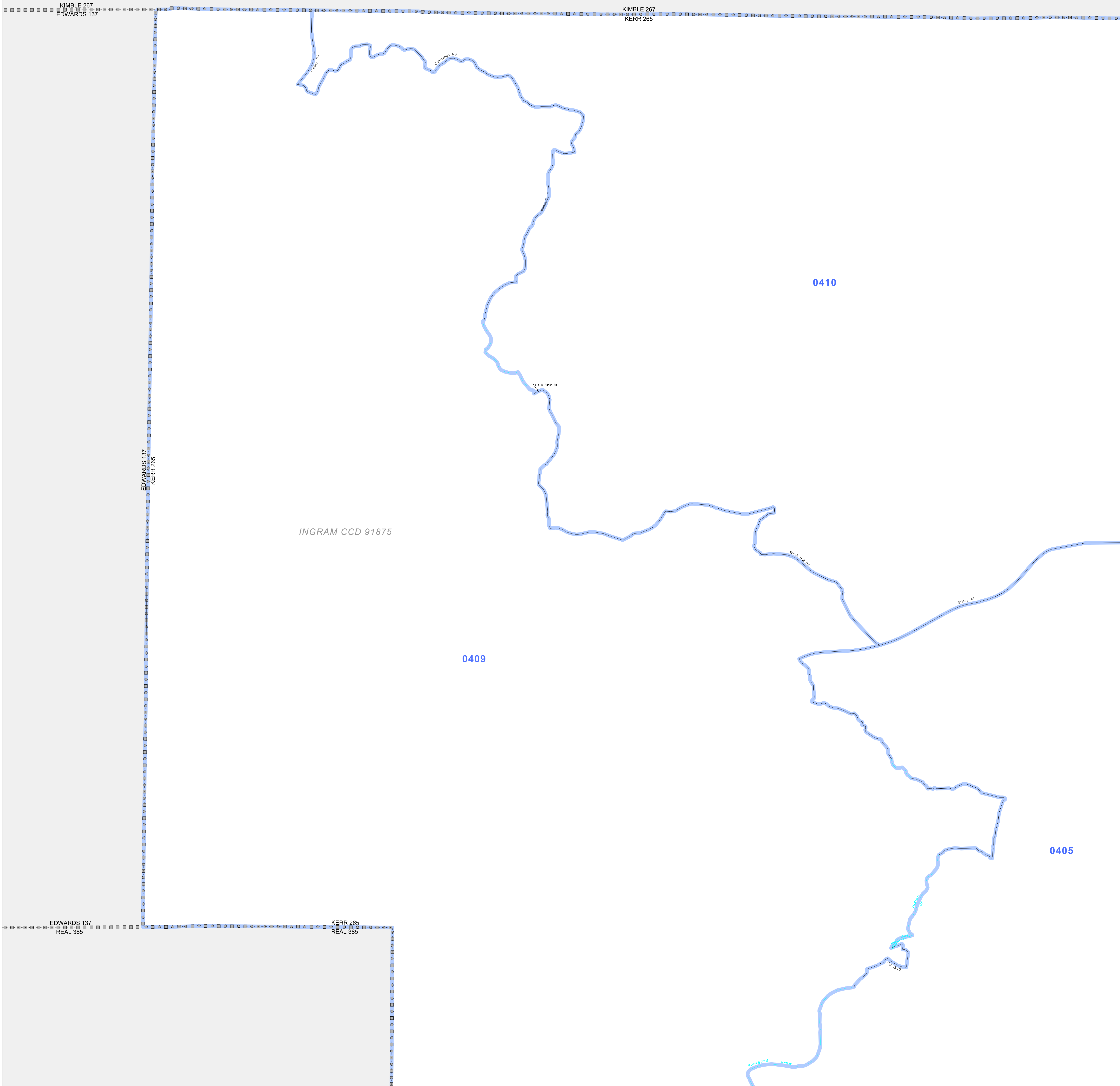


P.L. 94-171 VOTING DISTRICT OUTLINE MAP (CENSUS 2000)

30 302051N
99 792867W

30 302051N
99 490392W



GEOGRAPHIC AREAS LEGEND

SYMBOL	NAME STYLE
*****	INTERNATIONAL
*****	AIR (FEDERAL)
*****	Trust Land
//////	STATE
□□□□	COUNTY
□□□□	CENSUS COUNTY DIV.
□□□□	Incorporated Place
□□□□	Census Designated Place
□□□□	Voting District
□□□□	Military
□□□□	Inset
□□□□	Out Area

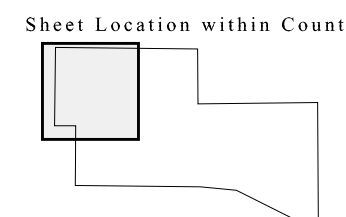
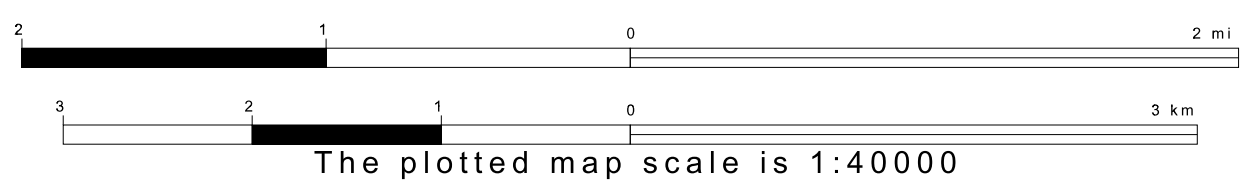
Abbreviation Reference: AIR = American Indian Reservation; Trust Land = Off-Reservation Trust Land
 1 "A" following a VTD code indicates an actual voting district. Its absence indicates that the VTD is a pseudo voting district or no information is available as to its status.

Voting Districts

Code	Name
0405	Voting District 0405
0409	Voting District 0409
0410	Voting District 0410

30 038248N
99 792867W


30 038248N
99 490392W



Key to Adjacent Sheets

	1	2
	4	5

ST: Texas (48)
 COU: Kerr (265)
 SHEET 1 OF 6 PARENT SHEETS



All legal boundaries and names are as of January 1, 2000. The boundaries shown on this map are for Census Bureau statistical data collection and tabulation purposes only; their depiction and designation for statistical purposes does not constitute a determination of jurisdictional authority or rights of ownership or entitlement. U.S. DEPARTMENT OF COMMERCE Economics and Statistics Administration U.S. Census Bureau