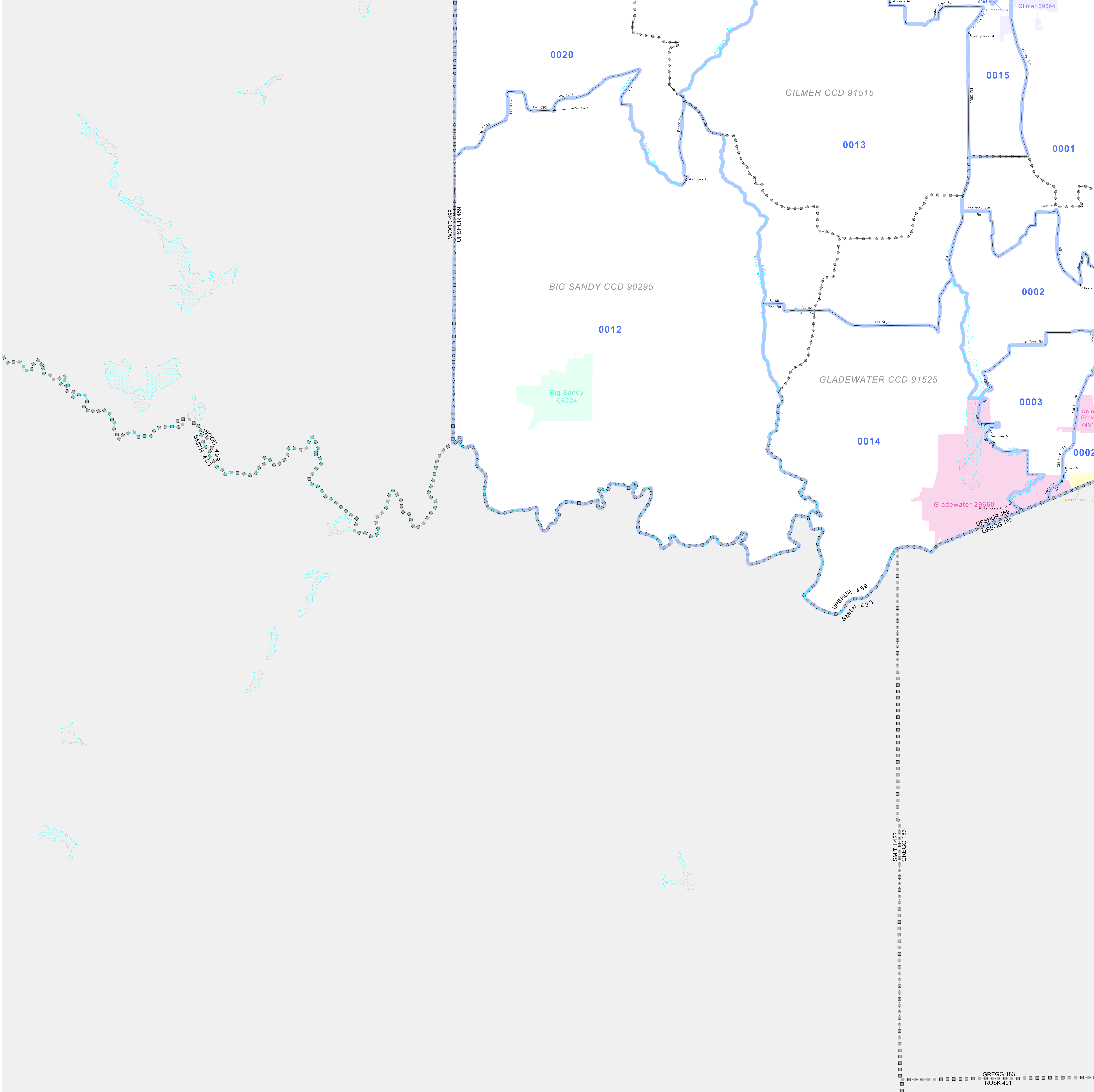


P.L. 94-171 VOTING DISTRICT OUTLINE MAP (CENSUS 2000)

32 710498N
95.321405W

32 710498N
94.912880W



GEOGRAPHIC AREAS LEGEND

SYMBOL	NAME STYLE
*****	INTERNATIONAL
*****	AIR (FEDERAL)
*****	Trust Land
*****	STATE
*****	COUNTY
*****	CENSUS COUNTY DIV.
*****	Incorporated Place
*****	Census Designated Place
*****	Voting District
*****	Military

Abbreviation Reference: AIR = American Indian Reservation; Trust Land = Off-Reservation Trust Land
 1 "A" following a VTD code indicates an actual voting district. Its absence indicates that the VTD is a pseudo voting district or no information is available as to its status.

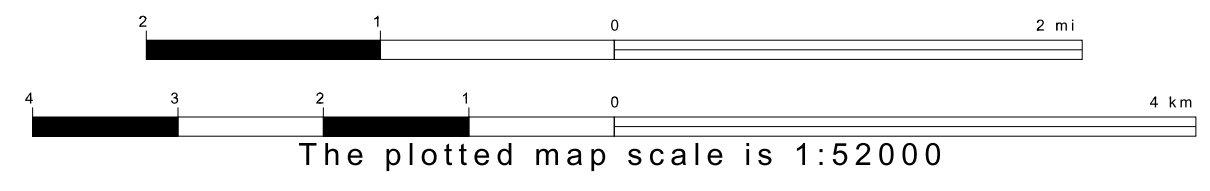
Inset Out Area

Voting Districts

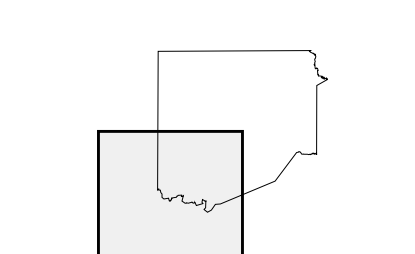
Code	Name
0001	Voting District 0001
0002	Voting District 0002
0003	Voting District 0003
0012	Voting District 0012
0013	Voting District 0013
0014	Voting District 0014
0015	Voting District 0015
0020	Voting District 0020

32 365101N
95.321405W

32 365101N
94.912880W




Sheet Location within County



Key to Adjacent Sheets

1	2
3	4

ST: Texas (48)
 COU: Upshur (459)
 SHEET 3 OF 4 PARENT SHEETS



All legal boundaries and names are as of January 1, 2000.
 The boundaries shown on this map are for Census Bureau statistical data collection and tabulation purposes only; their depiction and designation for statistical purposes does not constitute a determination of jurisdictional authority or rights of ownership or entitlement.
 U.S. DEPARTMENT OF COMMERCE Economics and Statistics Administration U.S. Census Bureau