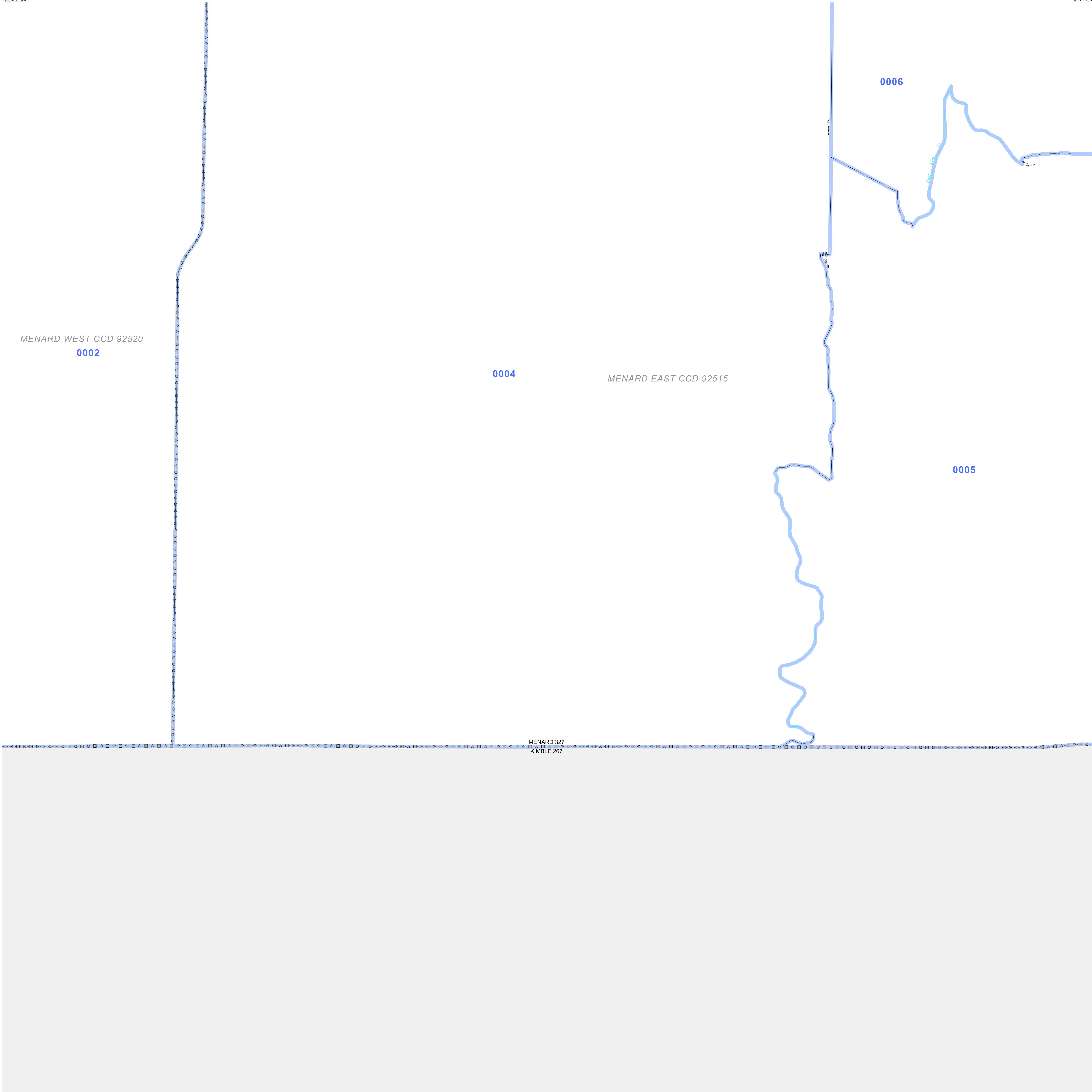


P.L. 94-171 VOTING DISTRICT OUTLINE MAP (CENSUS 2000)

30 815450N  
99 800239W

30 815450N  
99 815331W



**GEOGRAPHIC AREAS LEGEND**

SYMBOL	NAME STYLE
*****	INTERNATIONAL
*****	AIR (FEDERAL)
*****	Trust Land
//////	STATE
□□□□	COUNTY
○	CENSUS COUNTY DIV.
■	Incorporated Place
■	Census Designated Place
■	Voting District

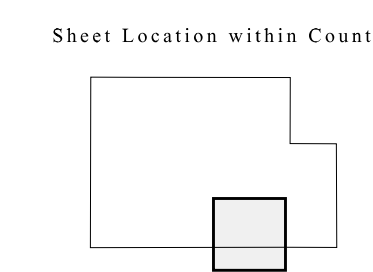
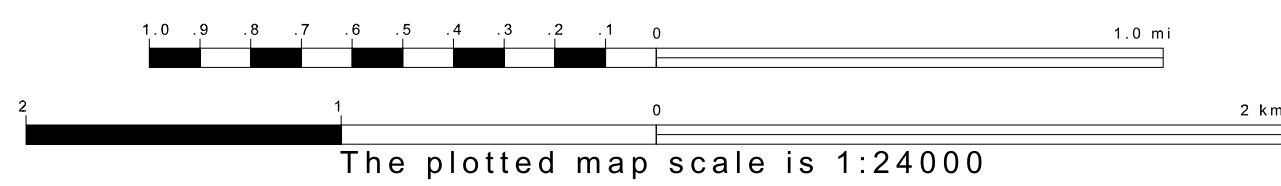
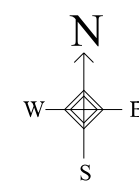
Abbreviation Reference: AIR = American Indian Reservation; Trust Land = Off-Reservation Trust Land  
 1. A "\*" following a VTD code indicates an actual voting district. Its absence indicates that the VTD is a pseudo voting district or no information is available as to its status.

**Voting Districts**

Code	Name
0002	Voting District 0002
0004	Voting District 0004
0005	Voting District 0005
0006	Voting District 0006

30 859900N  
99 800239W

30 859900N  
99 815331W



Key to Adjacent Sheets

6	7	8
10	11	12

ST: Texas (48)  
 COU: Menard (327)  
 SHEET 11 OF 12 PARENT SHEETS