

P.L. 94-171 VOTING DISTRICT OUTLINE MAP (CENSUS 2000)

30 819450N
99 885147W

30 819450N
99 800239W

GEOGRAPHIC AREAS LEGEND

SYMBOL	NAME STYLE
*****	INTERNATIONAL
*****	AIR (FEDERAL)
*****	Trust Land
//////	STATE
	COUNTY
○○○○○	CENSUS COUNTY DIV.
■■■■■	Incorporated Place
■■■■■	Census Designated Place
■■■■■	Voting District
■	Military

Inset Out Area

Abbreviation Reference: AIR = American Indian Reservation; Trust Land = Off-Reservation Trust Land
 1. A "*" following a VTD code indicates an actual voting district. Its absence indicates that the VTD is a pseudo voting district or no information is available as to its status.

Voting Districts

Code	Name
0002	Voting District 0002

MENARD WEST CCD 92520

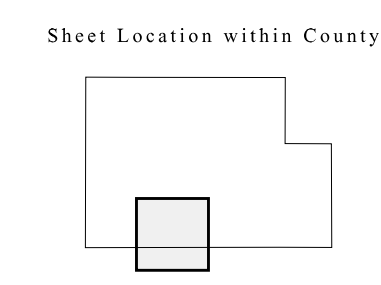
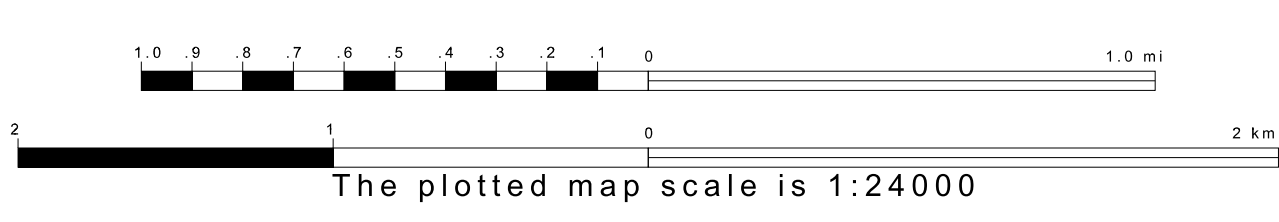
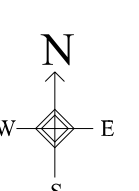
0002

MENARD 327
KIMBLE 267

MENARD 327
KIMBLE 267

30 859990N
99 885147W

30 859990N
99 800239W



Key to Adjacent Sheets

5	6	7
9	10	11

ST: Texas (48)
 COU: Menard (327)
 SHEET 10 OF 12 PARENT SHEETS

All legal boundaries and names are as of January 1, 2000.
 The boundaries shown on this map are for Census Bureau statistical data collection and tabulation purposes only; their depiction and designation for statistical purposes does not constitute a determination of jurisdictional authority or rights of ownership or entitlement.
 U.S. DEPARTMENT OF COMMERCE Economics and Statistics Administration U.S. Census Bureau

