

P.L. 94-171 VOTING DISTRICT OUTLINE MAP (CENSUS 2000)

30 878910N
99 815331W

30 878910N
99 430423W

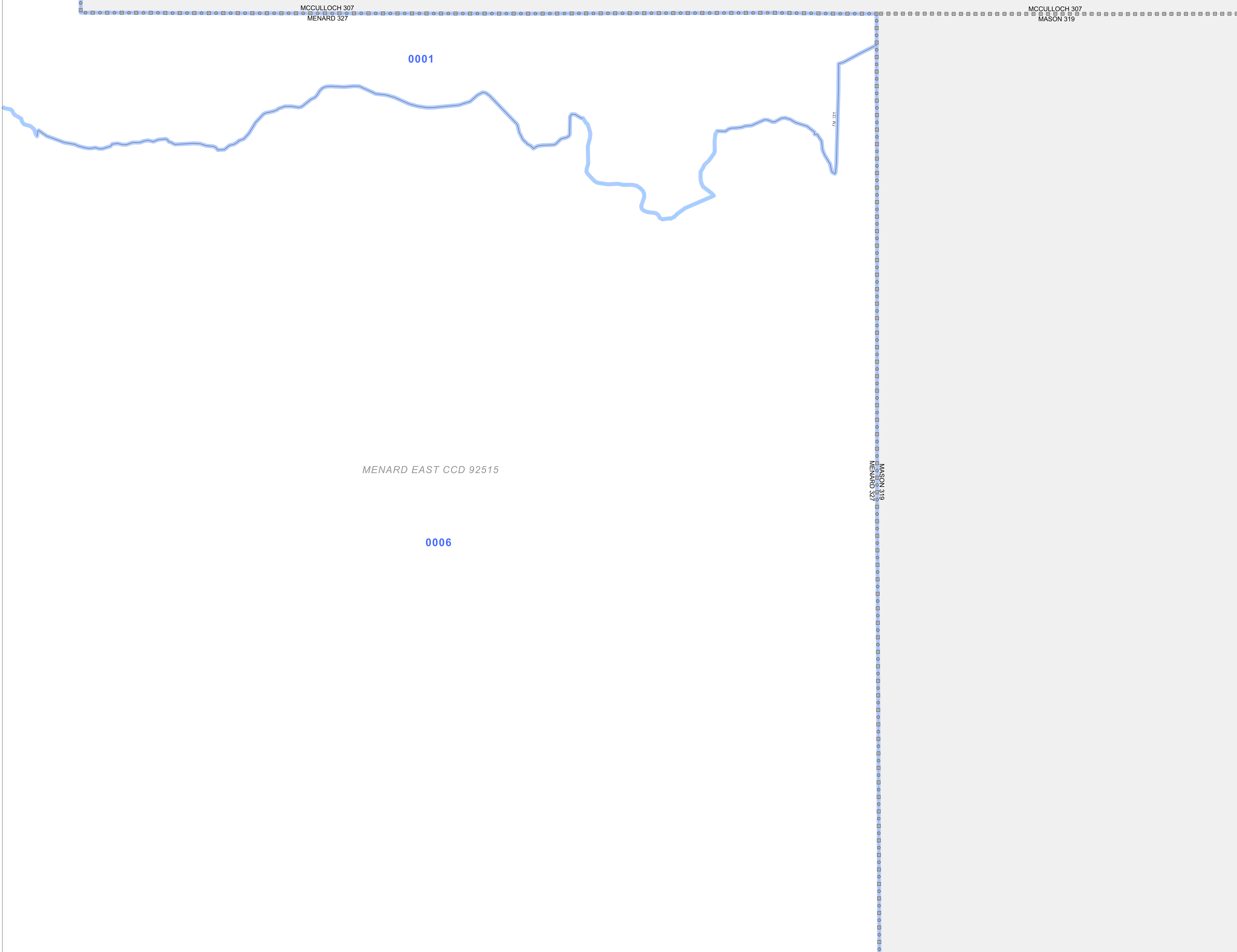
GEOGRAPHIC AREAS LEGEND

SYMBOL	NAME STYLE
*****	INTERNATIONAL
*****	AIR (FEDERAL)
*****	Trust Land
//////	STATE
	COUNTY
o-o-o-o-o	CENSUS COUNTY DIV.
Yellow	Incorporated Place
Pink	Census Designated Place
Blue	Voting District
Military	
Inset	
Out Area	

Abbreviation Reference: AIR - American Indian Reservation; Trust Land - Off-Reservation Trust Land
 1 A - ** following a VTD code indicates an actual voting district. Its absence indicates that the VTD is a pseudo voting district or no information is available as to its status.

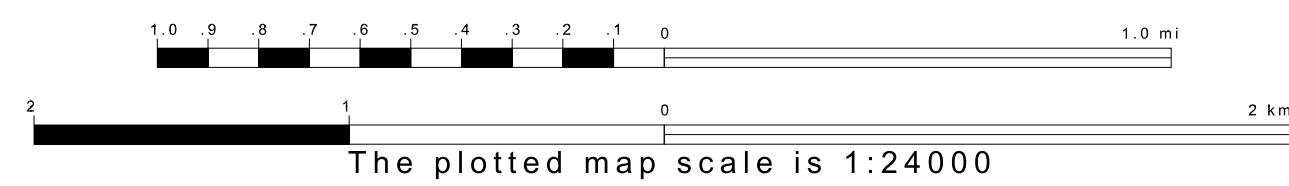
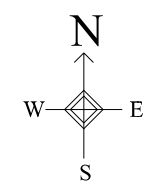
Voting Districts

Code	Name
0001	Voting District 0001
0006	Voting District 0006




30 819450N
99 815331W

30 819450N
99 430423W



Sheet Location within County



Key to Adjacent Sheets

3	4
7	8
11	12

ST: Texas (48)
 COU: Menard (327)
 SHEET 8 OF 12 PARENT SHEETS